

Legend:

- Order limits
- Works Number**
- Work No.1, Work No.2, Work No.3
- Work No. 4A

See Onshore Works Plan
(Doc Ref 2.4.2)

SHAM

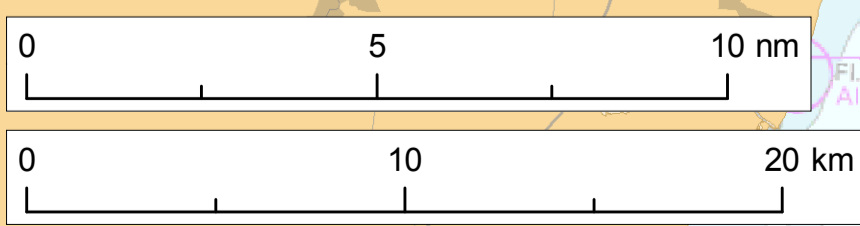
Work
No. 4A

Work No.1,
Work No.2,
Work No.3

Work No.1,
Work No.2,
Work No.3

GREAT
YARMOUTH

LOWESTOFT



Project: Norfolk Vanguard Offshore Wind Farm	Report: Development Consent Order
--	---

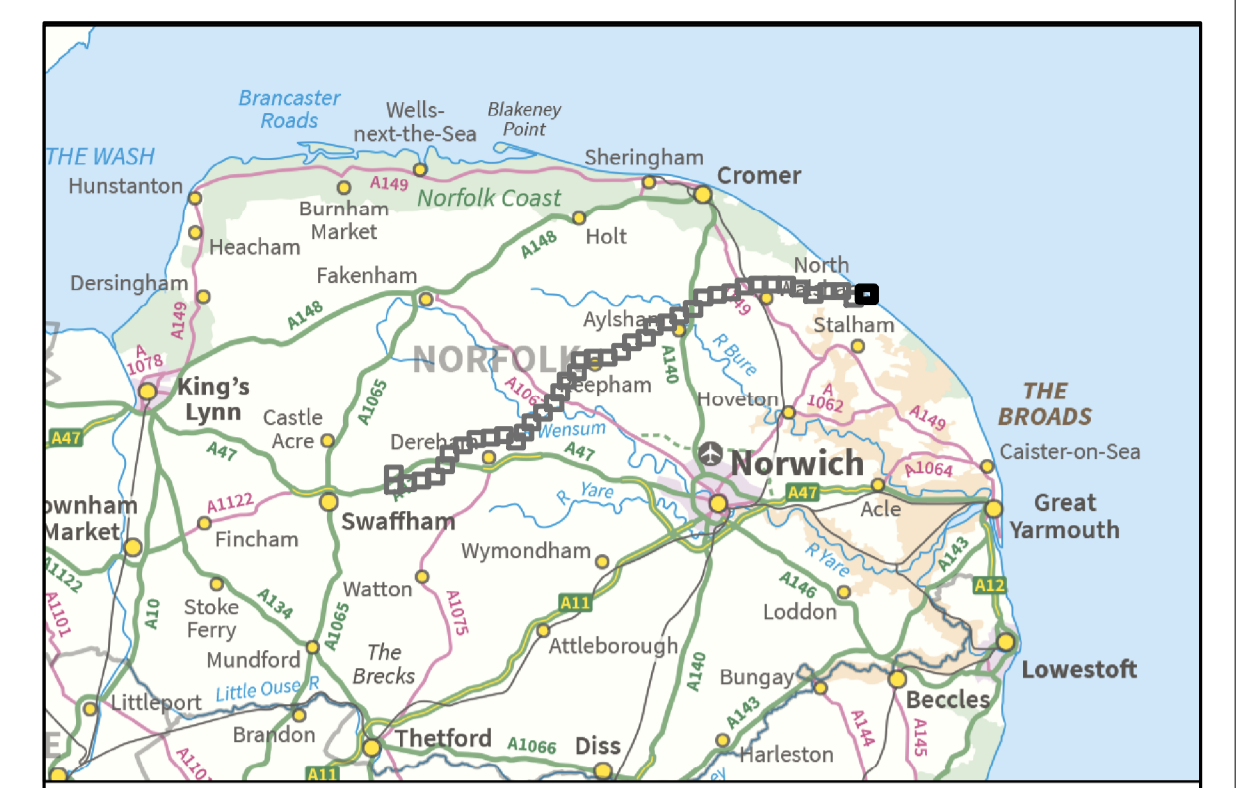
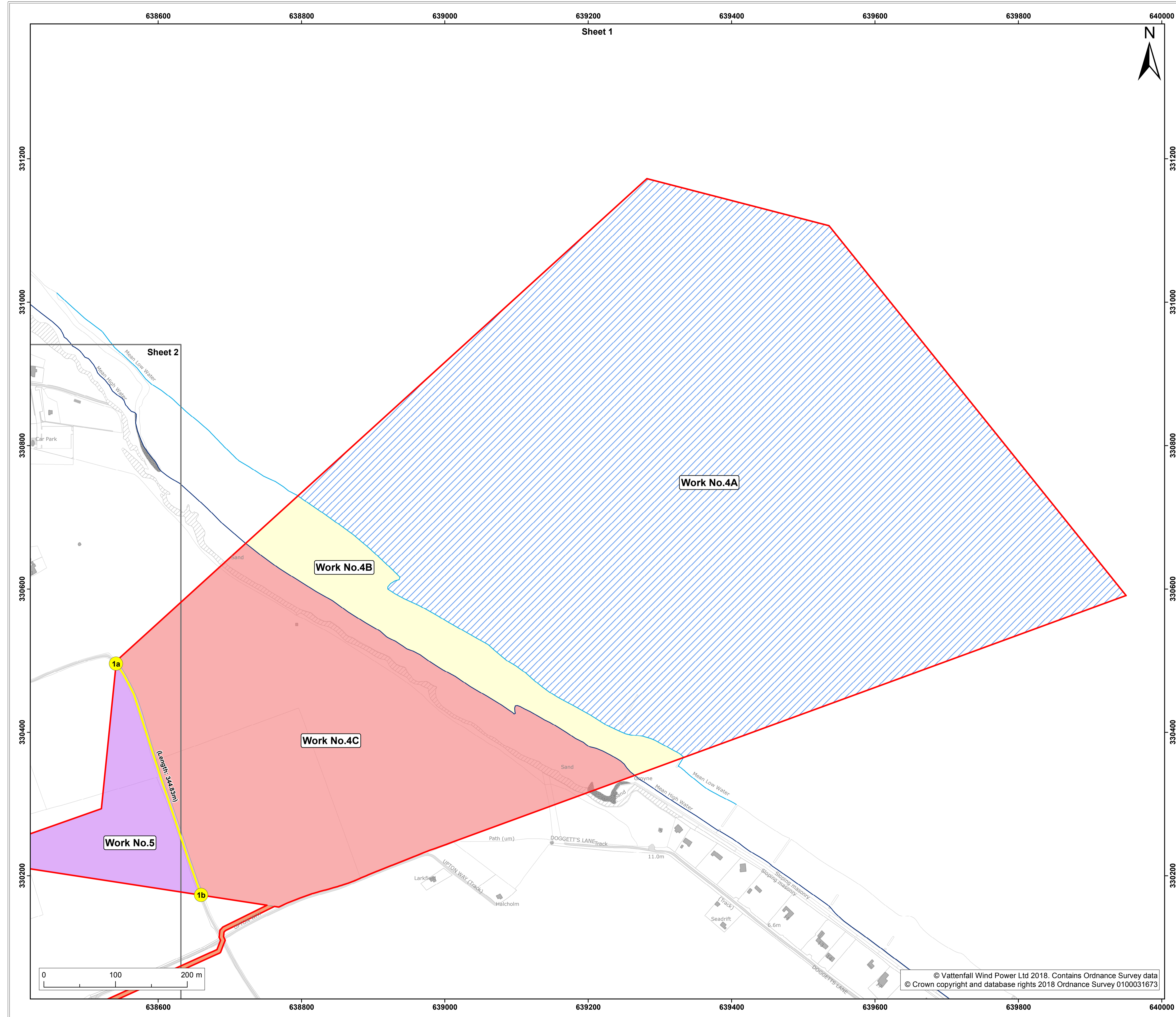
Title:
2.4 Works plan (Offshore)

Doc Ref: 2.4.1	APFP Ref: 5(2)(j)	Drawing No: PB4476-006-000-004			
Revision: 04	Date: 04/06/2018	Drawn: LB	Checked: GK	Size: A1	Scale: 1:200,000
03	30/05/2018	LB	GK	A1	1:200,000

Co-ordinate system: ETRS 1989 UTM Zone 31N EPSG: 25831

© Vattenfall Wind Power Ltd. © Crown Copyright, 2018. All rights reserved License No. EK001-472123.
NOT TO BE USED FOR NAVIGATION. Contains Ordnance Survey data © Crown copyright and database rights, 2018.





- Legend:**
- Order limits
 - Sheet boundary
 - Work No.4A
 - Work No.4B
 - Work No.4C
 - Work No.5
 - Additional land to be used in connection with construction or maintenance of the works
 - Site side access
 - Street subject to street works (private tracks)
 - Points referred to in Schedule 2 of the DCO
 - Mean high water (springs)
 - Mean low water (springs)

Project: **Norfolk Vanguard Offshore Wind Farm** Report: **Development Consent Order**

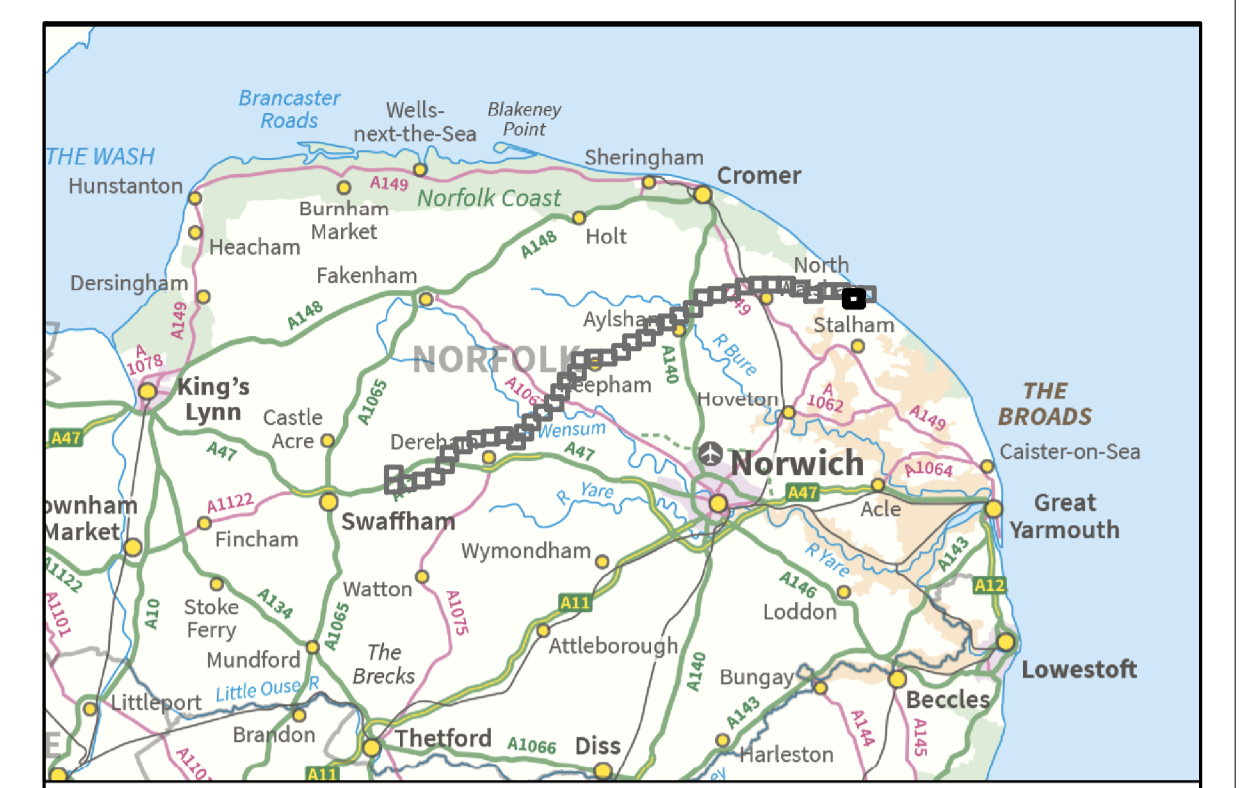
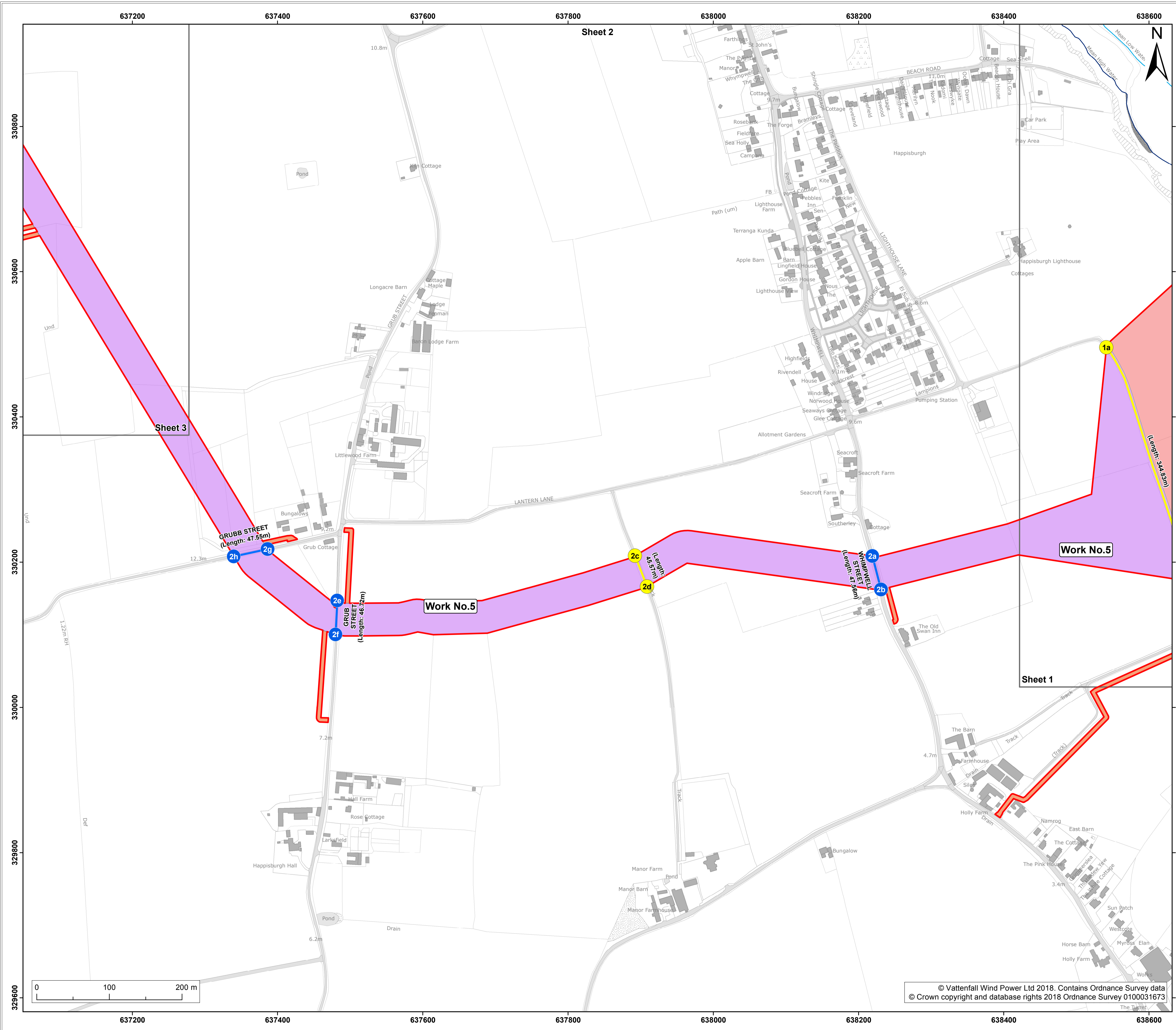
Title: **2.4 Works plan (onshore) (sheet 1 of 42)**

Doc Ref: 2.4.2	APFP Ref: 5(2)(j)	Drawing No: PB4476-006-000-005			
Revision: 06	Date: 07/06/2018	Drawn: LB	Checked: GK	Size: A1	Scale: 1:2,500
05	04/06/2018	LB	GK	A1	1:2,500

Co-ordinate system: British National Grid EPSG: 27700



© Vattenfall Wind Power Ltd 2018. Contains Ordnance Survey data © Crown copyright and database rights 2018 Ordnance Survey 0100031673



Legend:

- Order limits
- Sheet boundary
- Work No.4C
- Work No.5

Additional land to be used in connection with construction or maintenance of the works

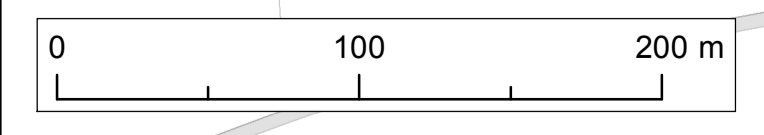
- Site side access
- Street subject to street works (streets)
- Points referred to in Schedule 2 of the DCO
- Street subject to street works (private tracks)
- Points referred to in Schedule 2 of the DCO
- Mean high water (springs)
- Mean low water (springs)

Project: **Norfolk Vanguard Offshore Wind Farm** Report: **Development Consent Order**

Title: **2.4 Works plan (onshore) (sheet 2 of 42)**

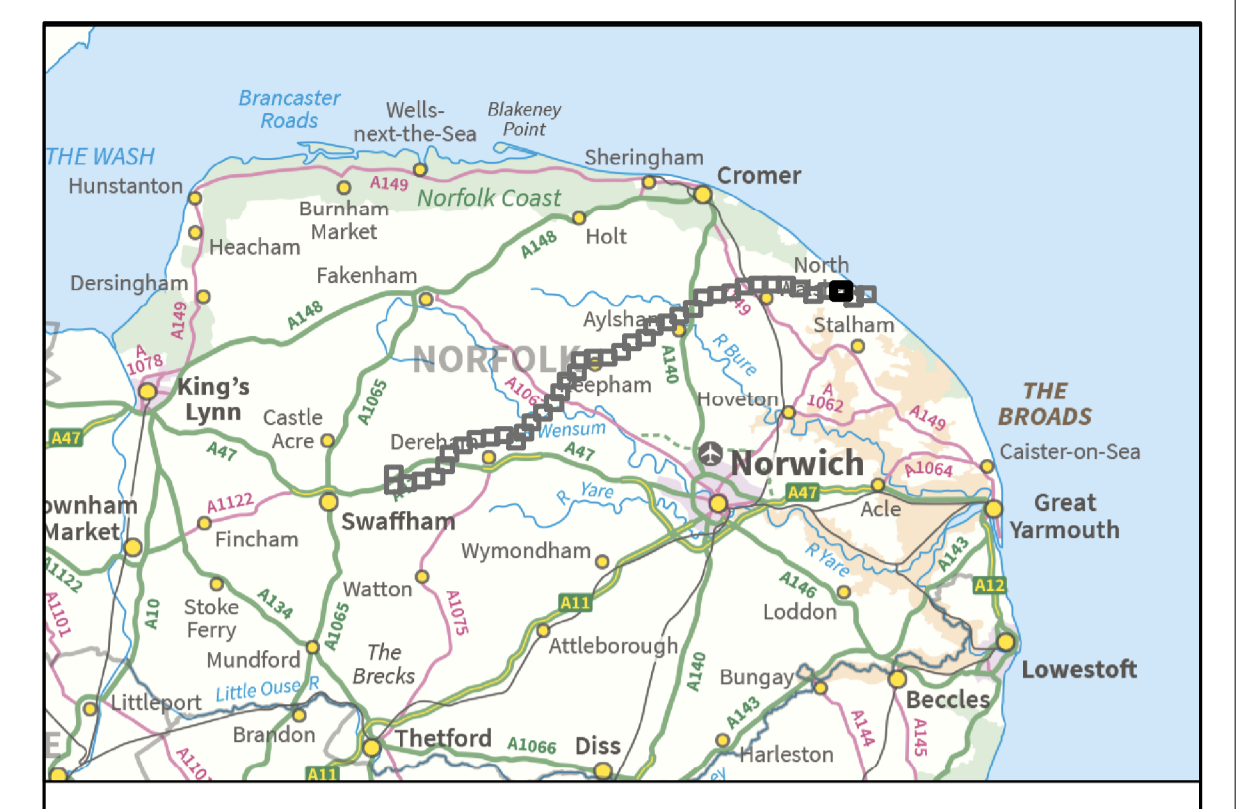
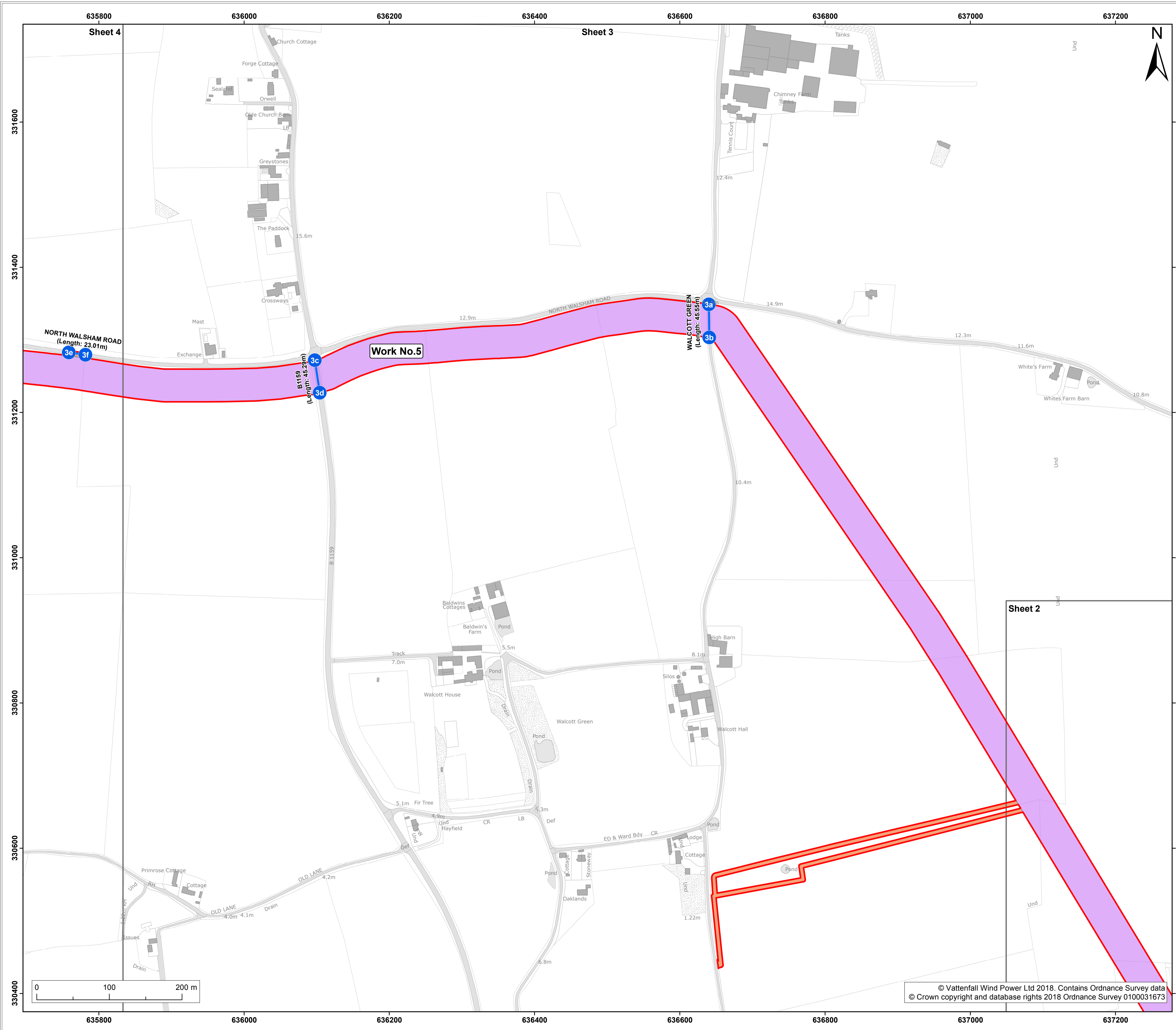
Doc Ref:	APFP Ref:	Drawing No:			
2.4.2	5(2)(j)	PB4476-006-000-005			
Revision:	Date:	Drawn:	Checked:	Size:	Scale:
06	07/06/2018	LB	GK	A1	1:2,500
05	04/06/2018	LB	GK	A1	1:2,500

Co-ordinate system: **British National Grid** EPSG: **27700**



© Vattenfall Wind Power Ltd 2018. Contains Ordnance Survey data © Crown copyright and database rights 2018 Ordnance Survey 0100031673





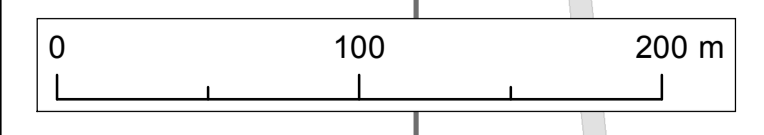
- Legend:**
- Order limits
 - Sheet boundary
 - Work No.5
- Additional land to be used in connection with construction or maintenance of the works**
- Site side access
- Street subject to street works (streets)
- Points referred to in Schedule 2 of the DCO

Project: **Norfolk Vanguard Offshore Wind Farm** Report: **Development Consent Order**

Title: **2.4 Works plan (onshore) (sheet 3 of 42)**

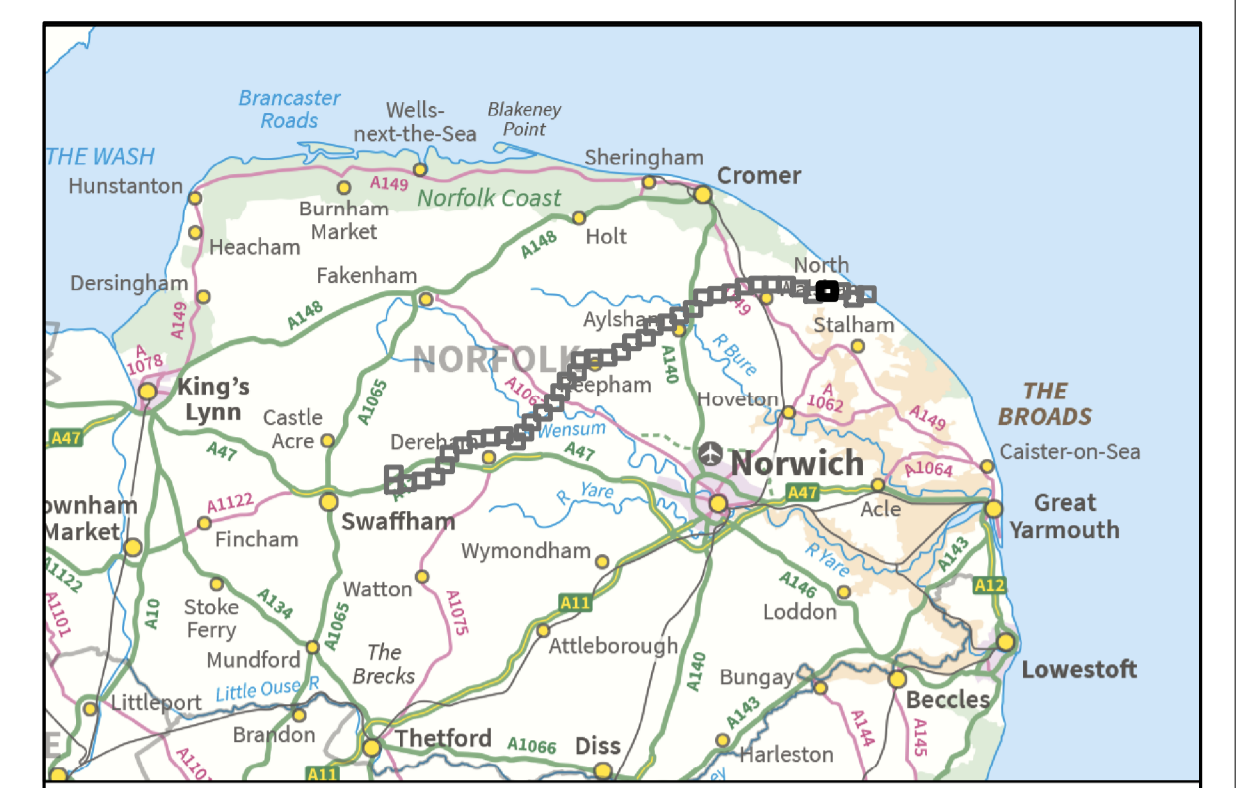
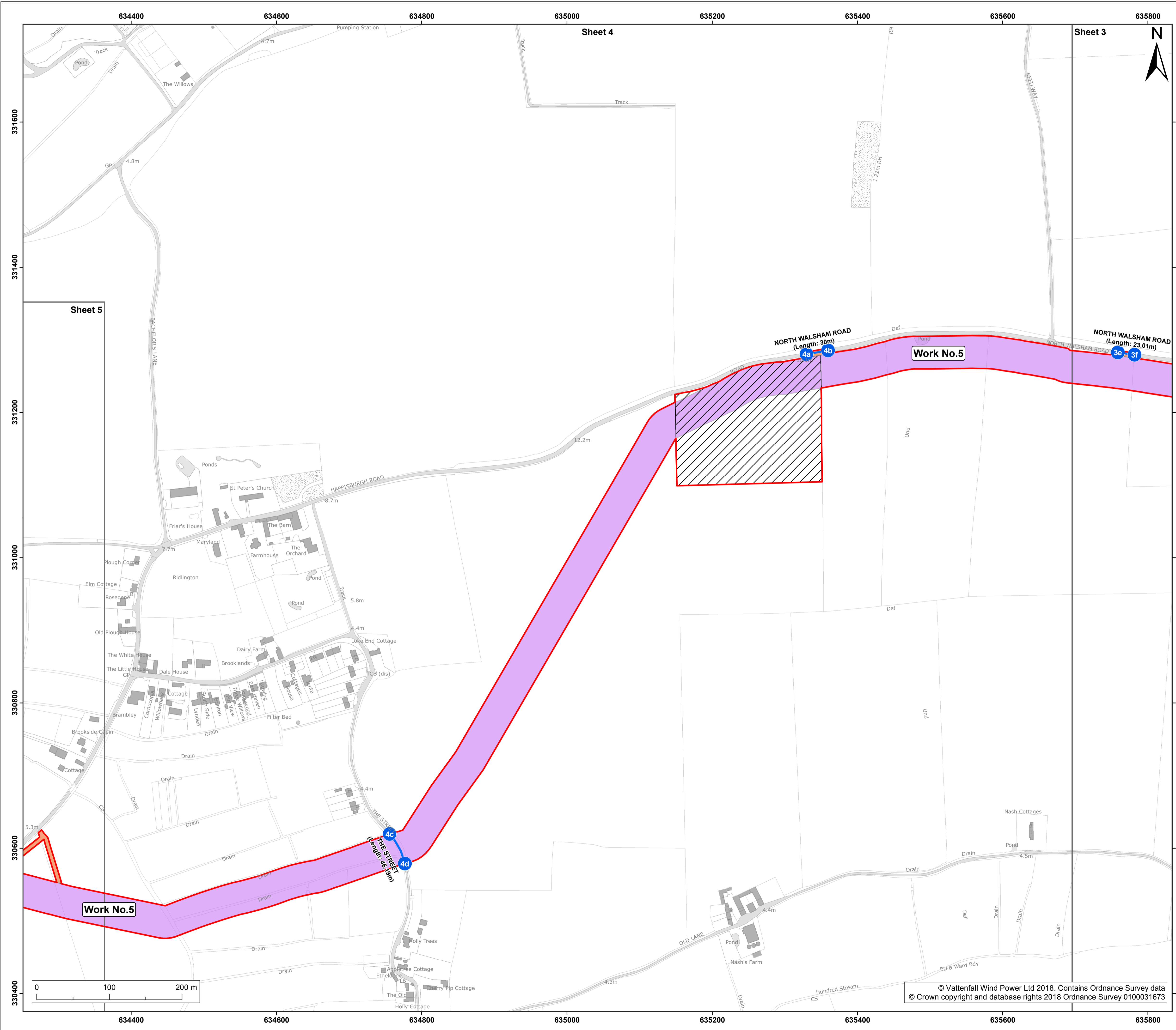
Doc Ref: 2.4.2	APFP Ref: 5(2)(j)	Drawing No: PB4476-006-000-005			
Revision: 06	Date: 07/06/2018	Drawn: LB	Checked: GK	Size: A1	Scale: 1:2,500
05	04/06/2018	LB	GK	A1	1:2,500

Co-ordinate system: **British National Grid** EPSG: **27700**



© Vattenfall Wind Power Ltd 2018. Contains Ordnance Survey data © Crown copyright and database rights 2018 Ordnance Survey 0100031673





- Legend:**
- Order limits
 - Sheet boundary
 - Work No.5
 - Mobilisation zone
 - Site side access
 - Street subject to street works (streets)
 - Points referred to in Schedule 2 of the DCO

Project: **Norfolk Vanguard Offshore Wind Farm** Report: **Development Consent Order**

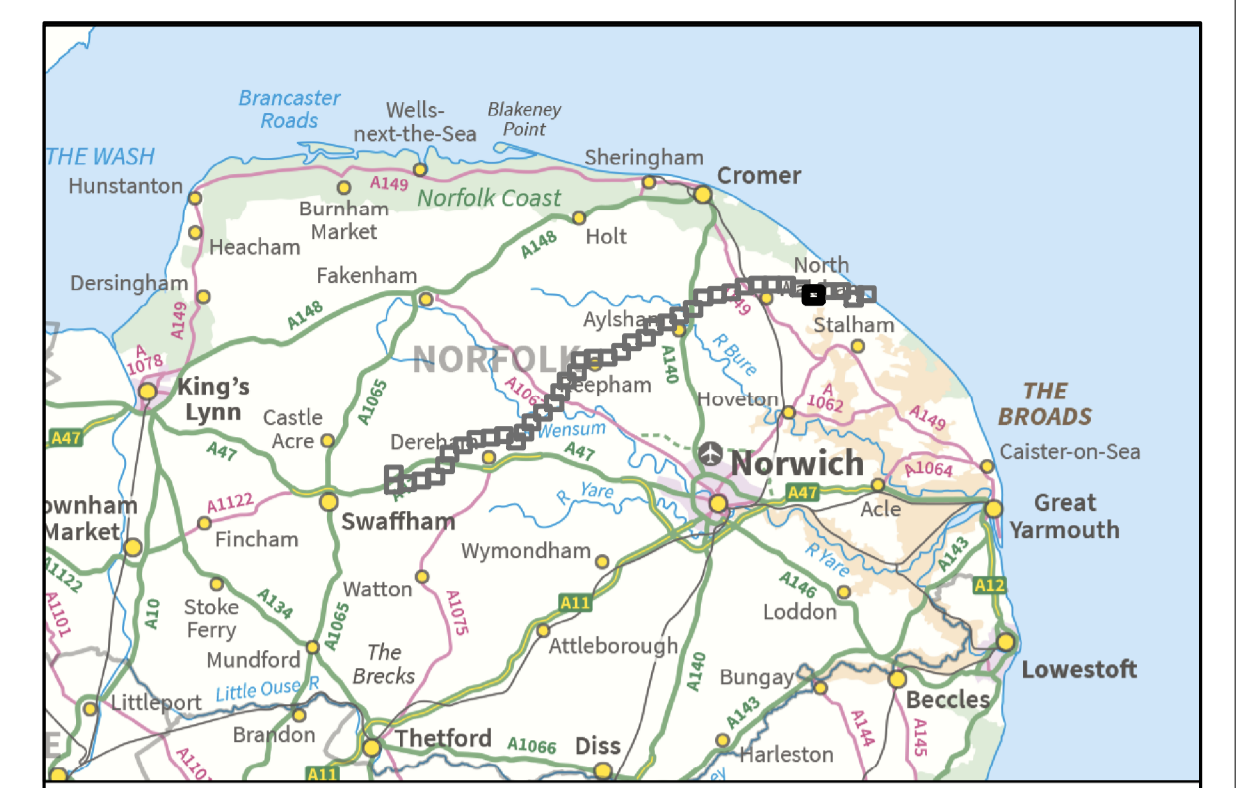
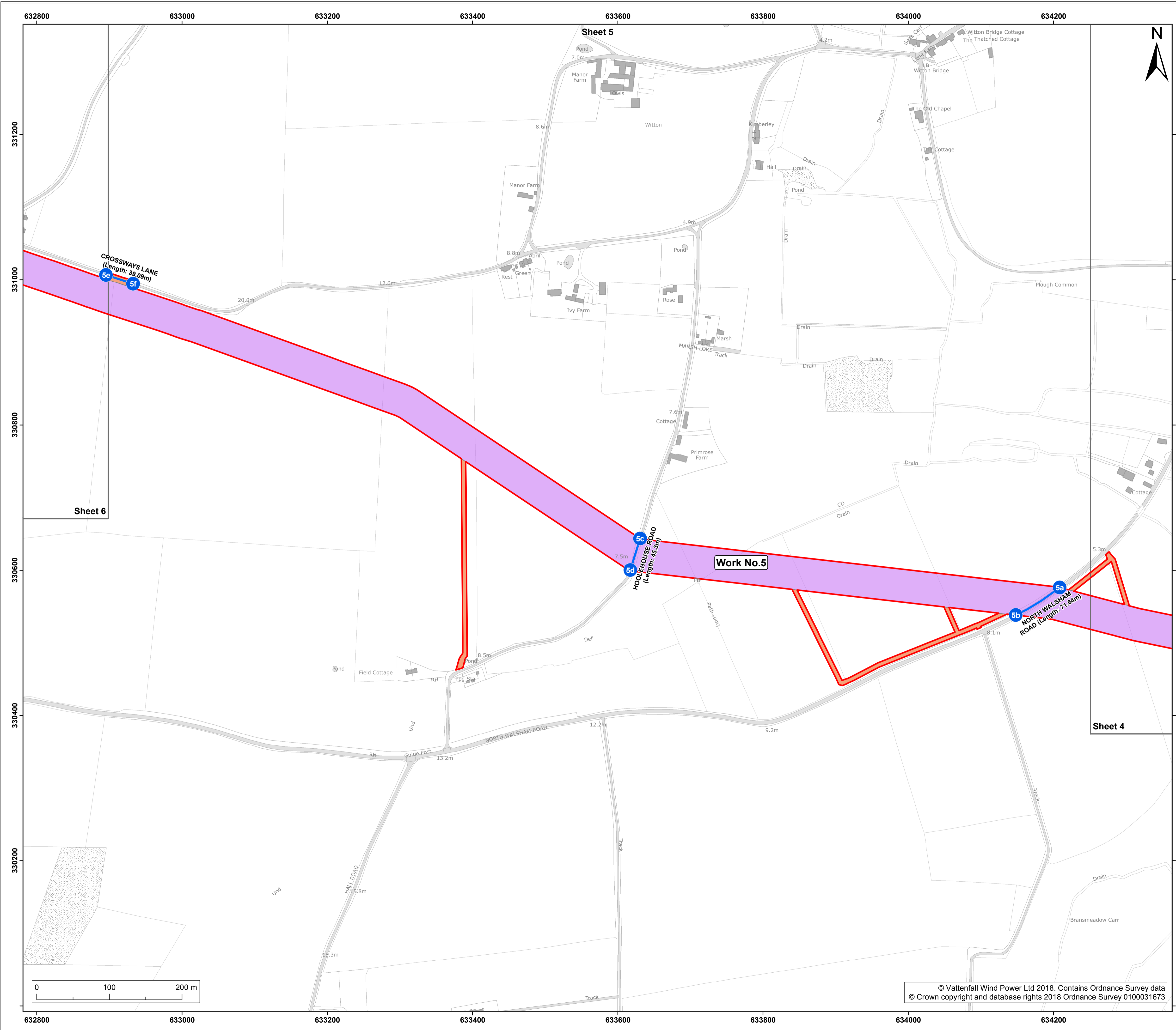
Title: **2.4 Works plan (onshore) (sheet 4 of 42)**

Doc Ref: 2.4.2	APFP Ref: 5(2)(j)	Drawing No: PB4476-006-000-005			
Revision: 06	Date: 07/06/2018	Drawn: LB	Checked: GK	Size: A1	Scale: 1:2,500
05	04/06/2018	LB	GK	A1	1:2,500

Co-ordinate system: **British National Grid** EPSG: **27700**



© Vattenfall Wind Power Ltd 2018. Contains Ordnance Survey data © Crown copyright and database rights 2018 Ordnance Survey 0100031673



- Legend:**
- Order limits
 - Sheet boundary
 - Work No.5
- Additional land to be used in connection with construction or maintenance of the works**
- Site side access
 - Street subject to street works (streets)
 - Points referred to in Schedule 2 of the DCO

Project: **Norfolk Vanguard Offshore Wind Farm** Report: **Development Consent Order**

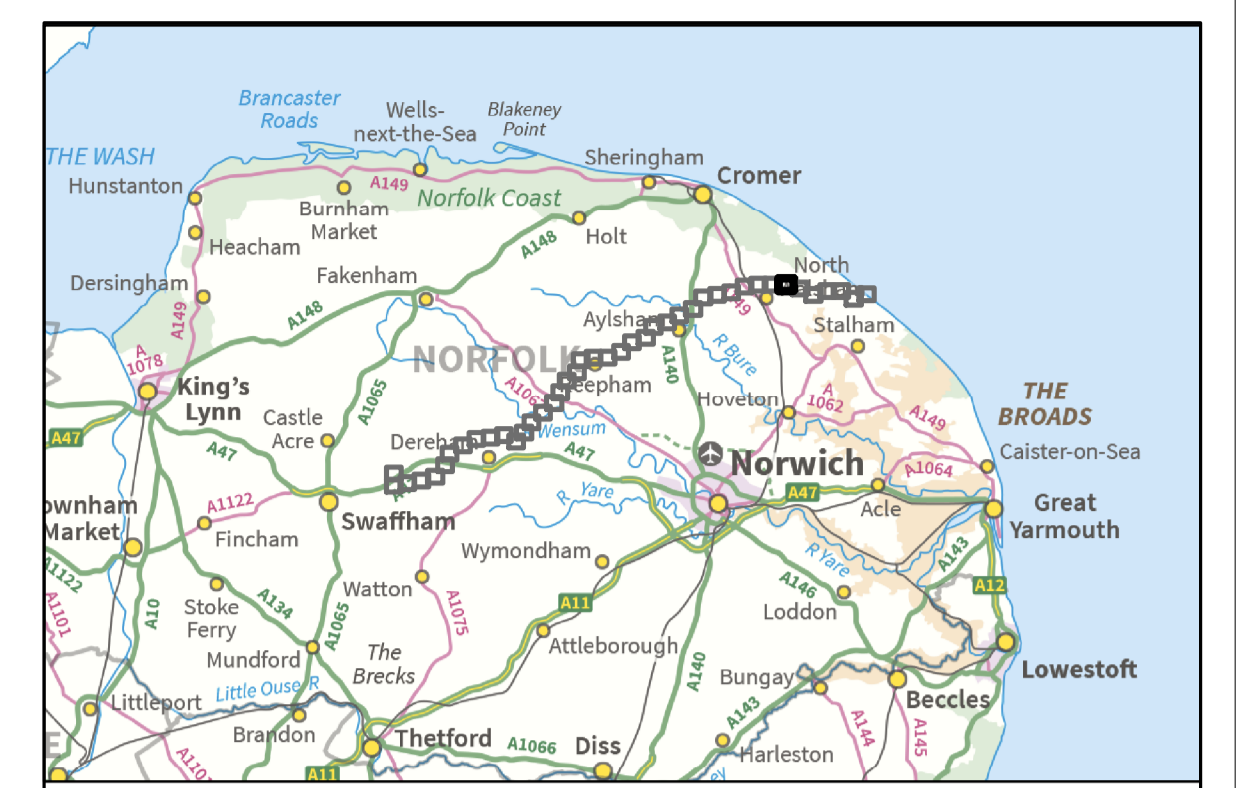
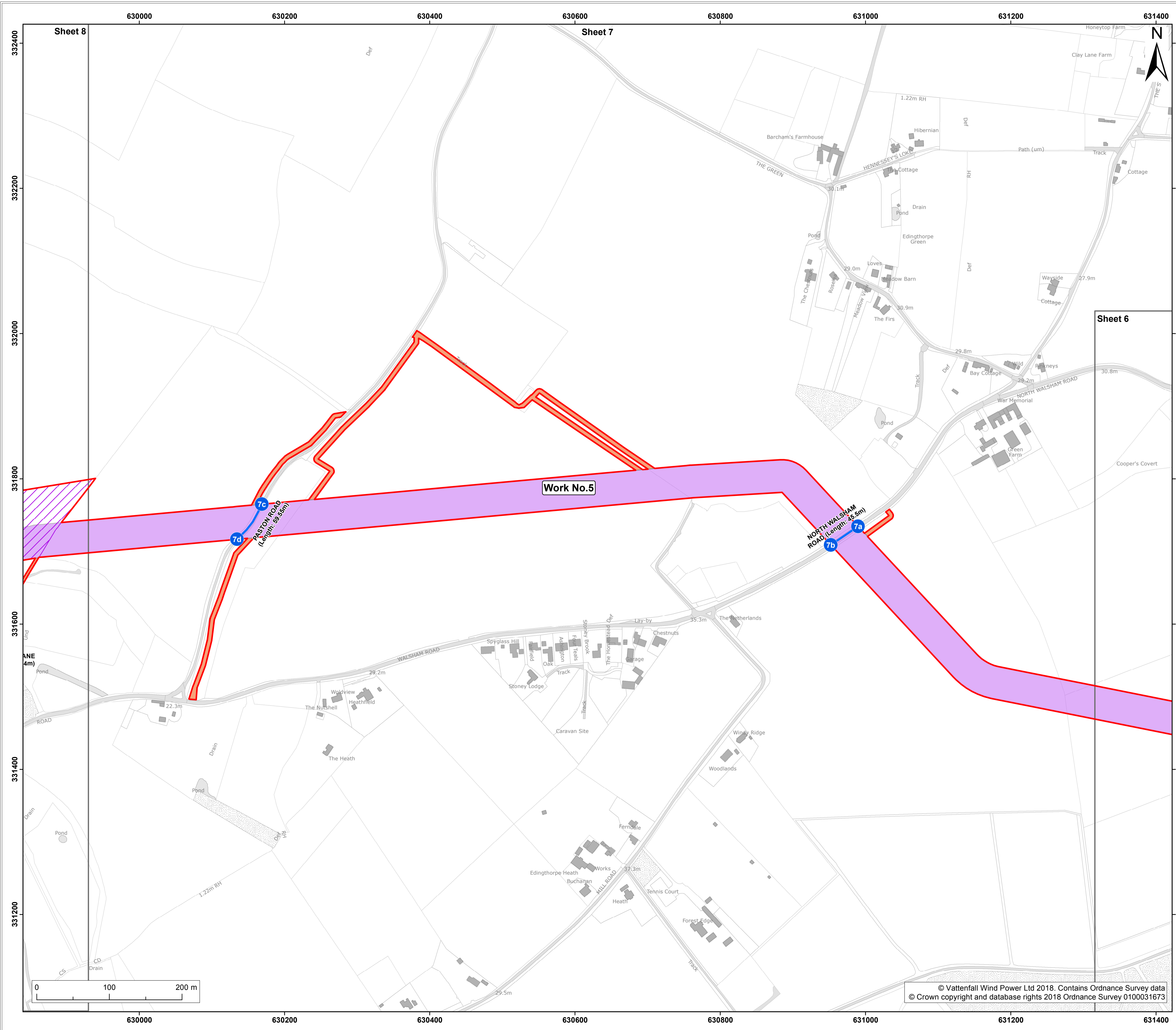
Title: **2.4 Works plan (onshore) (sheet 5 of 42)**

Doc Ref:	APFP Ref:	Drawing No:			
2.4.2	5(2)(j)	PB4476-006-000-005			
Revision:	Date:	Drawn:	Checked:	Size:	Scale:
06	07/06/2018	LB	GK	A1	1:2,500
05	04/06/2018	LB	GK	A1	1:2,500

Co-ordinate system: **British National Grid** EPSG: **27700**



© Vattenfall Wind Power Ltd 2018. Contains Ordnance Survey data
 © Crown copyright and database rights 2018 Ordnance Survey 0100031673



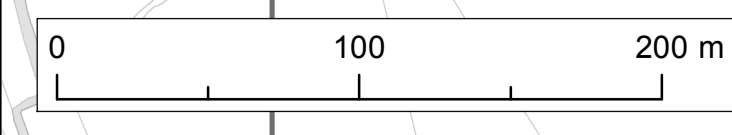
- Legend:**
- Order limits
 - Sheet boundary
 - Work No.5
- Additional land to be used in connection with construction or maintenance of the works**
- Trenchless crossing zone
 - Site side access
- Street subject to street works (streets)
- Points referred to in Schedule 2 of the DCO

Project: **Norfolk Vanguard Offshore Wind Farm** Report: **Development Consent Order**

Title: **2.4 Works plan (onshore) (sheet 7 of 42)**

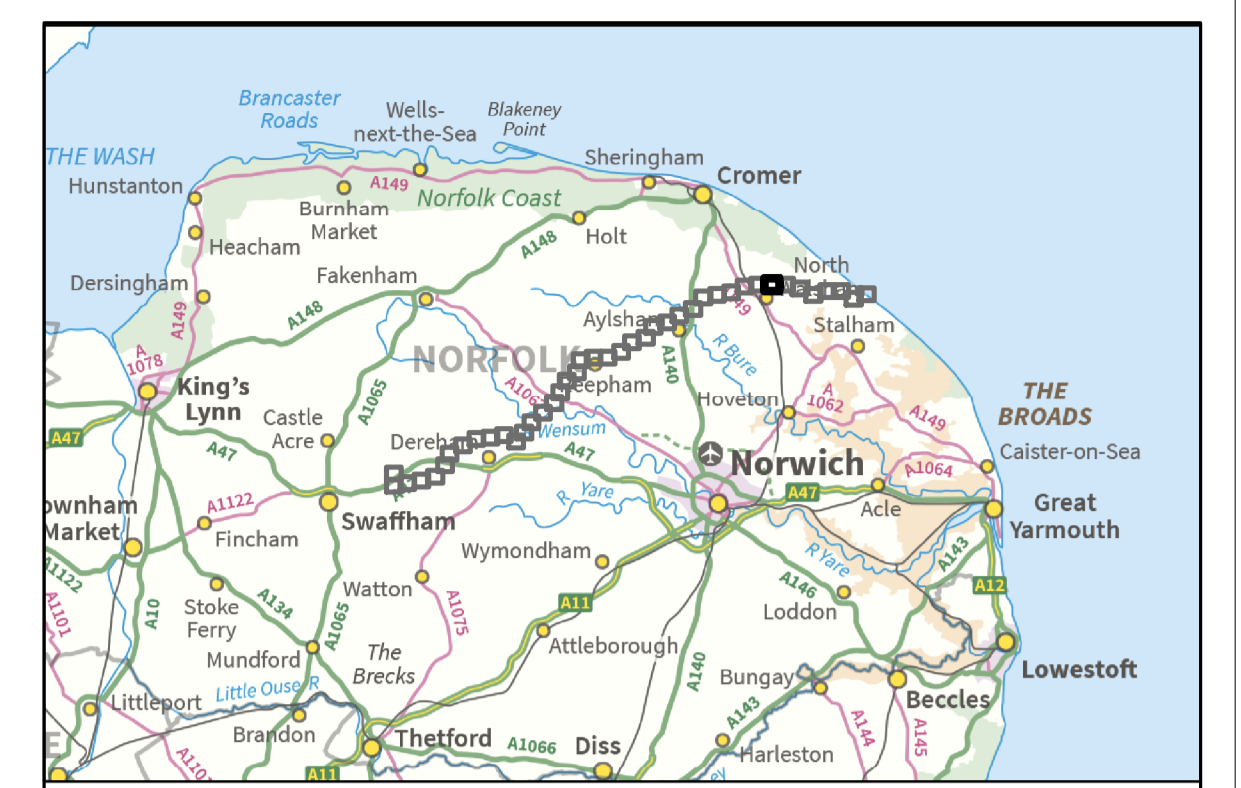
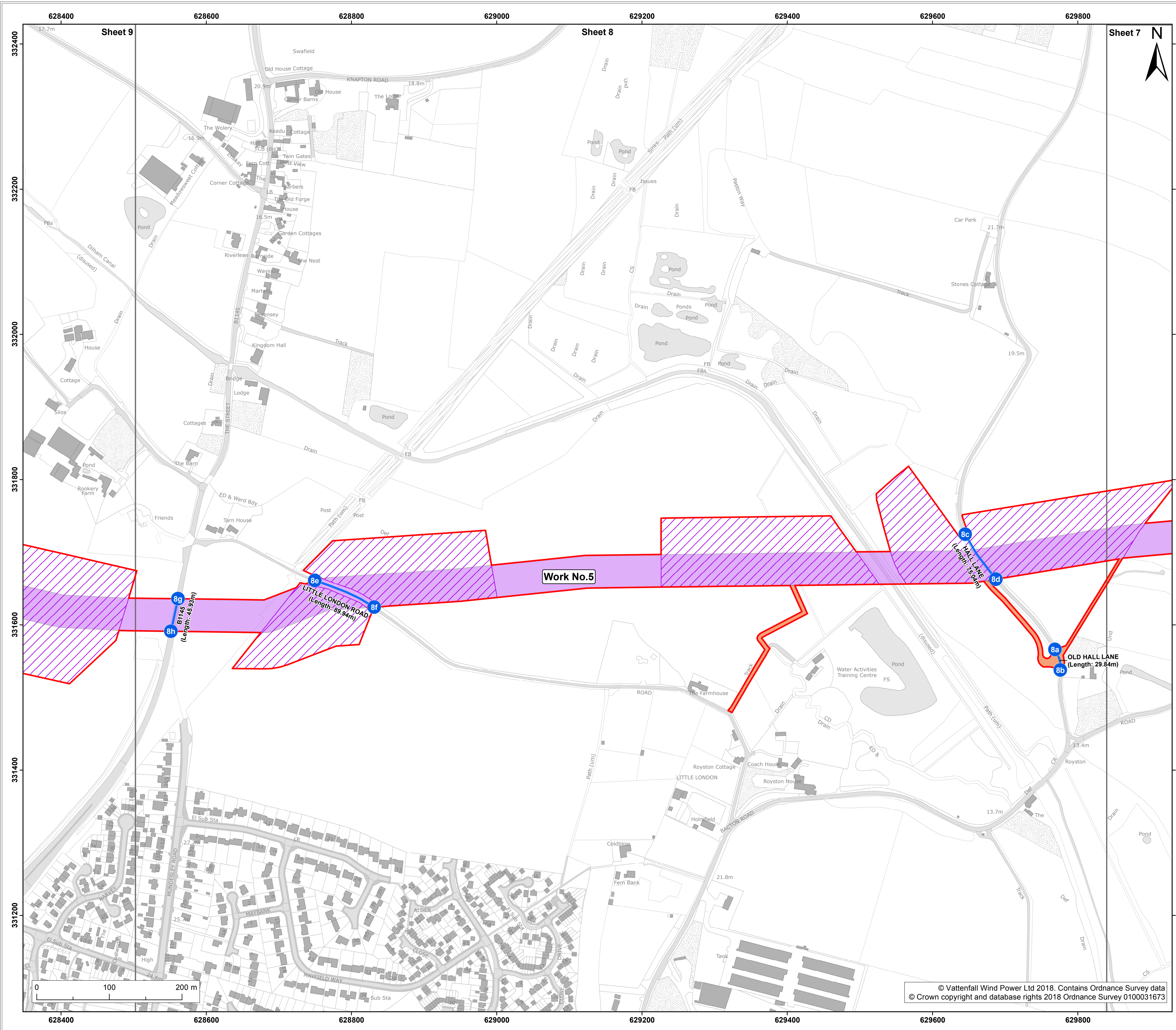
Doc Ref:	APFP Ref:	Drawing No:			
2.4.2	5(2)(j)	PB4476-006-000-005			
Revision:	Date:	Drawn:	Checked:	Size:	Scale:
06	07/06/2018	LB	GK	A1	1:2,500
05	04/06/2018	LB	GK	A1	1:2,500

Co-ordinate system: British National Grid EPSG: 27700



© Vattenfall Wind Power Ltd 2018. Contains Ordnance Survey data © Crown copyright and database rights 2018 Ordnance Survey 0100031673





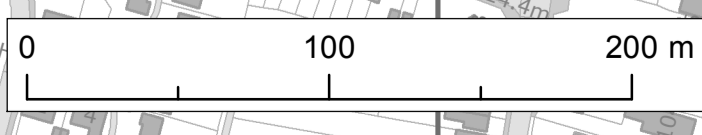
- Legend:**
- Order limits
 - Sheet boundary
 - Work No.5
 - Trenchless crossing zone
 - Site side access
 - Street subject to street works (streets)
 - Points referred to in Schedule 2 of the DCO

Project: **Norfolk Vanguard Offshore Wind Farm** Report: **Development Consent Order**

Title: **2.4 Works plan (onshore) (sheet 8 of 42)**

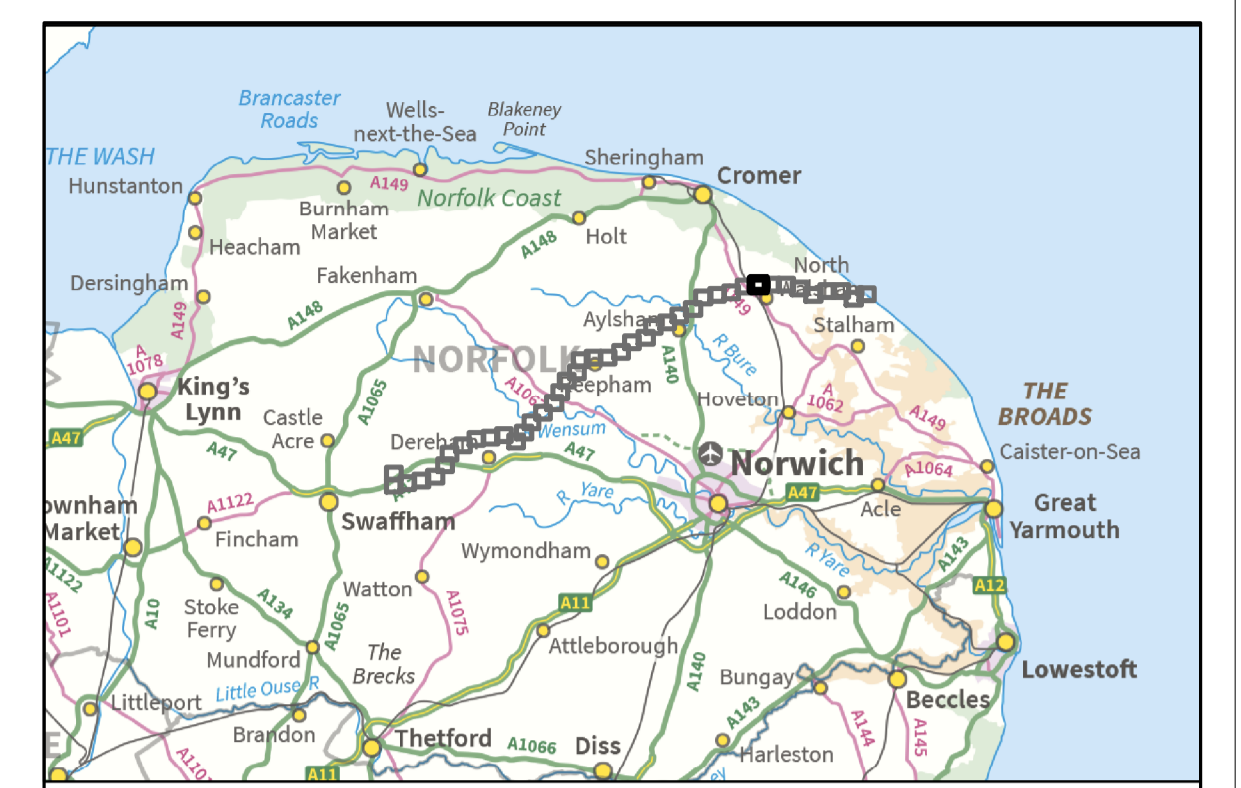
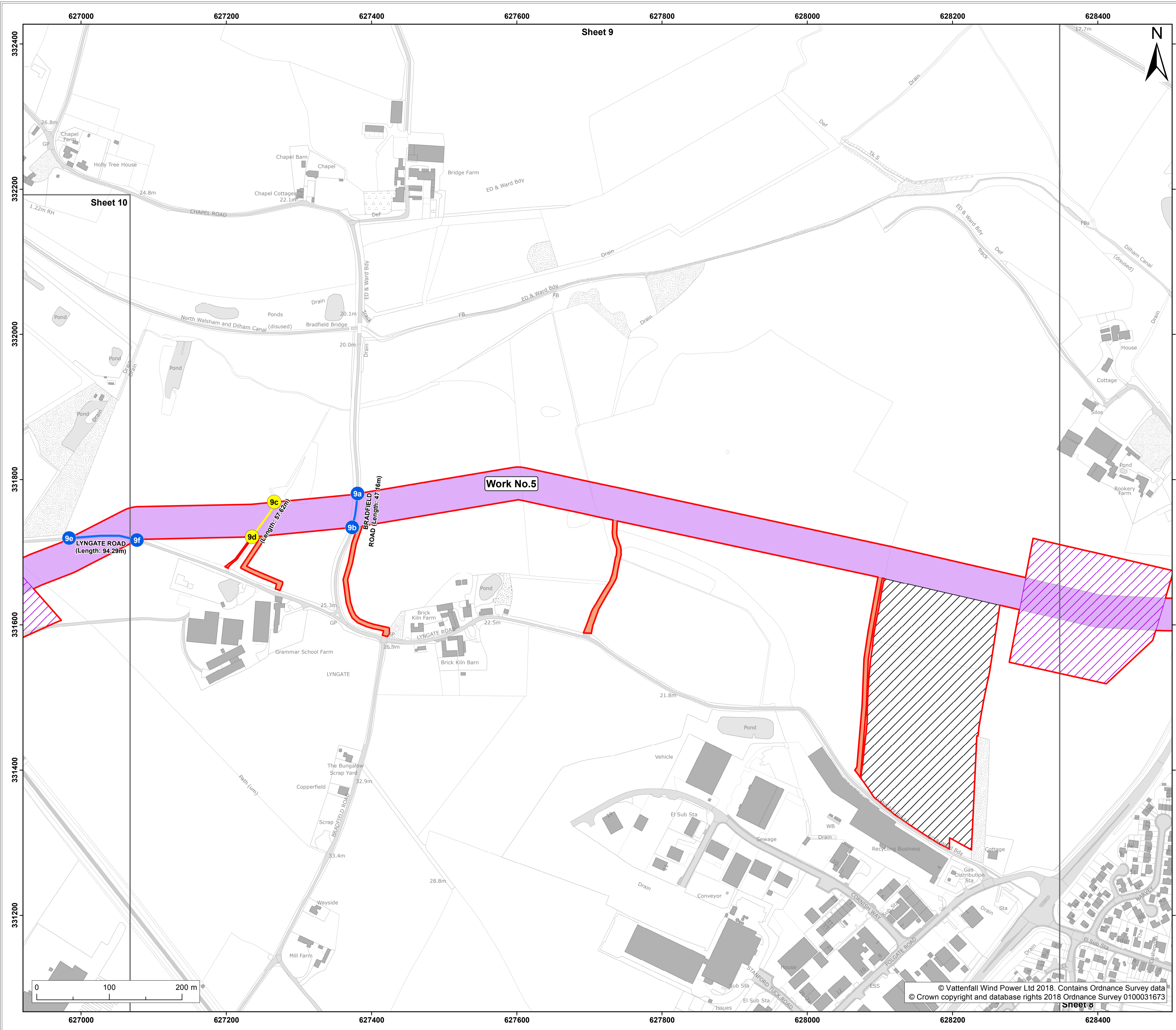
Doc Ref:	APFP Ref:	Drawing No:			
2.4.2	5(2)(j)	PB4476-006-000-005			
Revision:	Date:	Drawn:	Checked:	Size:	Scale:
06	07/06/2018	LB	GK	A1	1:2,500
05	04/06/2018	LB	GK	A1	1:2,500

Co-ordinate system: British National Grid EPSG: 27700



© Vattenfall Wind Power Ltd 2018. Contains Ordnance Survey data © Crown copyright and database rights 2018 Ordnance Survey 0100031673





- Legend:**
- Order limits
 - Sheet boundary
 - Work No.5
- Additional land to be used in connection with construction or maintenance of the works**
- Mobilisation zone
 - Trenchless crossing zone
 - Site side access
- Street subject to street works (streets)
 - Points referred to in Schedule 2 of the DCO
 - Street subject to street works (private tracks)
 - Points referred to in Schedule 2 of the DCO

Project: **Norfolk Vanguard Offshore Wind Farm** Report: **Development Consent Order**

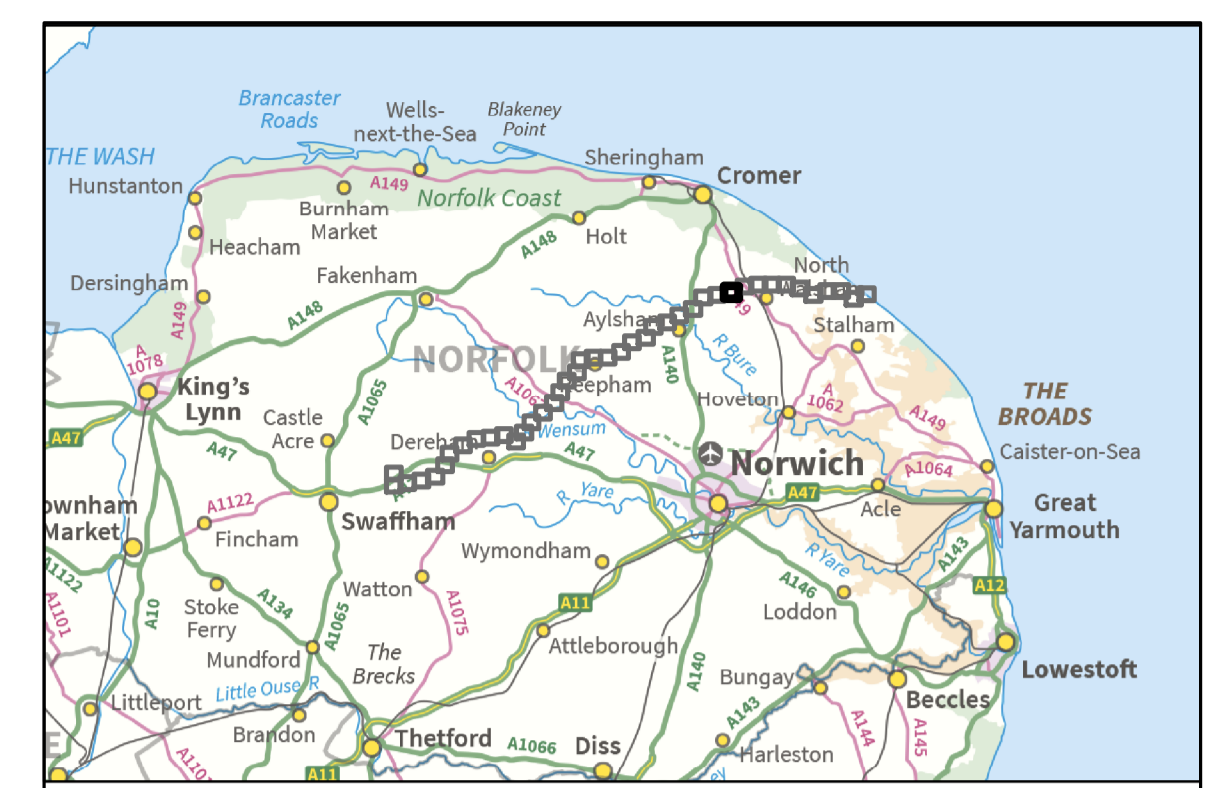
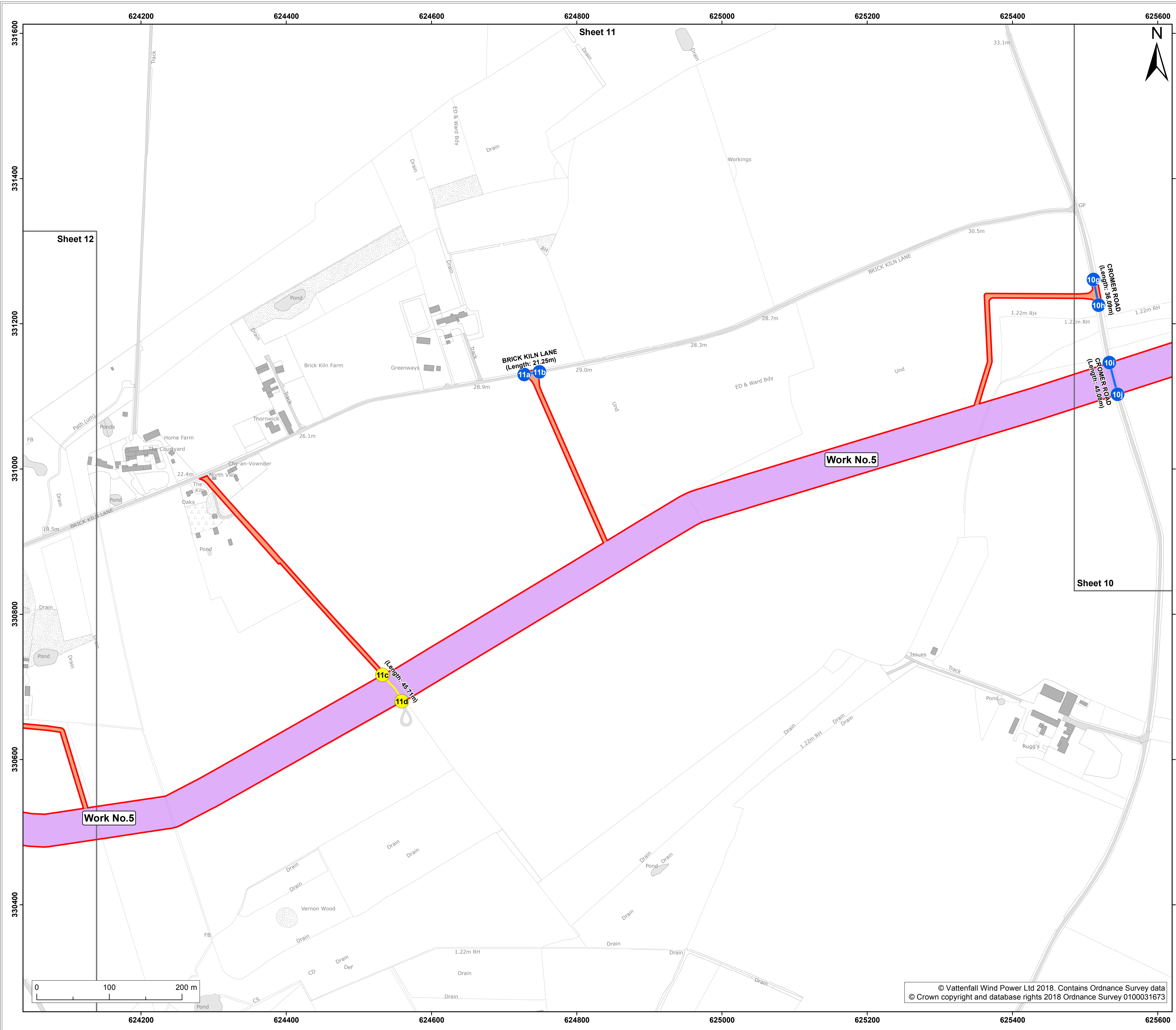
Title: **2.4 Works plan (onshore) (sheet 9 of 42)**

Doc Ref:	APFP Ref:	Drawing No:			
2.4.2	5(2)(j)	PB4476-006-000-005			
Revision:	Date:	Drawn:	Checked:	Size:	Scale:
06	07/06/2018	LB	GK	A1	1:2,500
05	04/06/2018	LB	GK	A1	1:2,500

Co-ordinate system: **British National Grid** EPSG: **27700**

© Vattenfall Wind Power Ltd 2018. Contains Ordnance Survey data © Crown copyright and database rights 2018 Ordnance Survey 0100031673





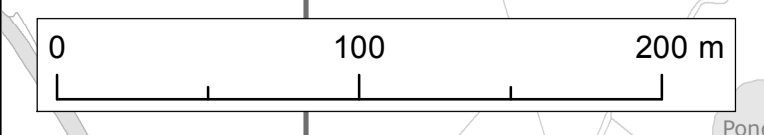
- Legend:**
- Order limits
 - Sheet boundary
 - Work No.5
- Additional land to be used in connection with construction or maintenance of the works**
- Site side access
 - Street subject to street works (streets)
 - Street subject to street works (private tracks)
- Points referred to in Schedule 2 of the DCO
- Points referred to in Schedule 2 of the DCO
 - Points referred to in Schedule 2 of the DCO

Project: **Norfolk Vanguard Offshore Wind Farm** Report: **Development Consent Order**

Title: **2.4 Works plan (onshore) (sheet 11 of 42)**

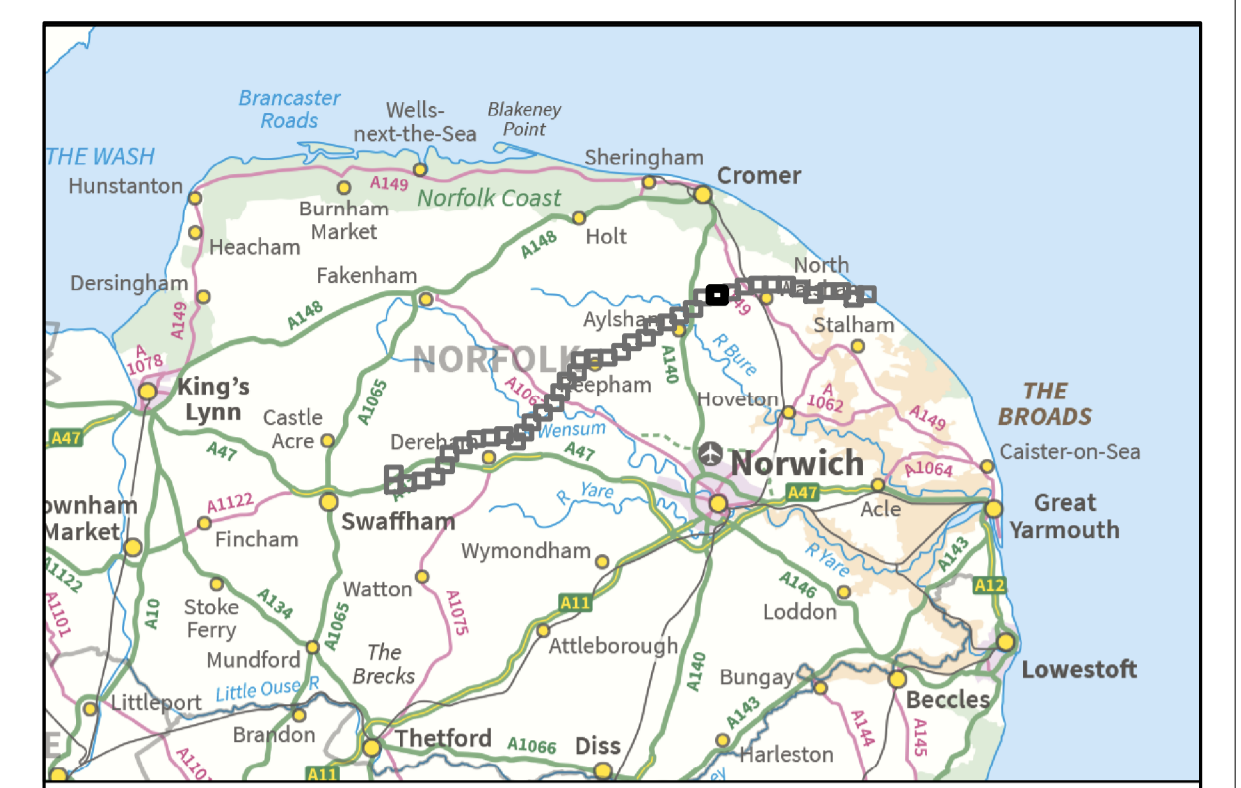
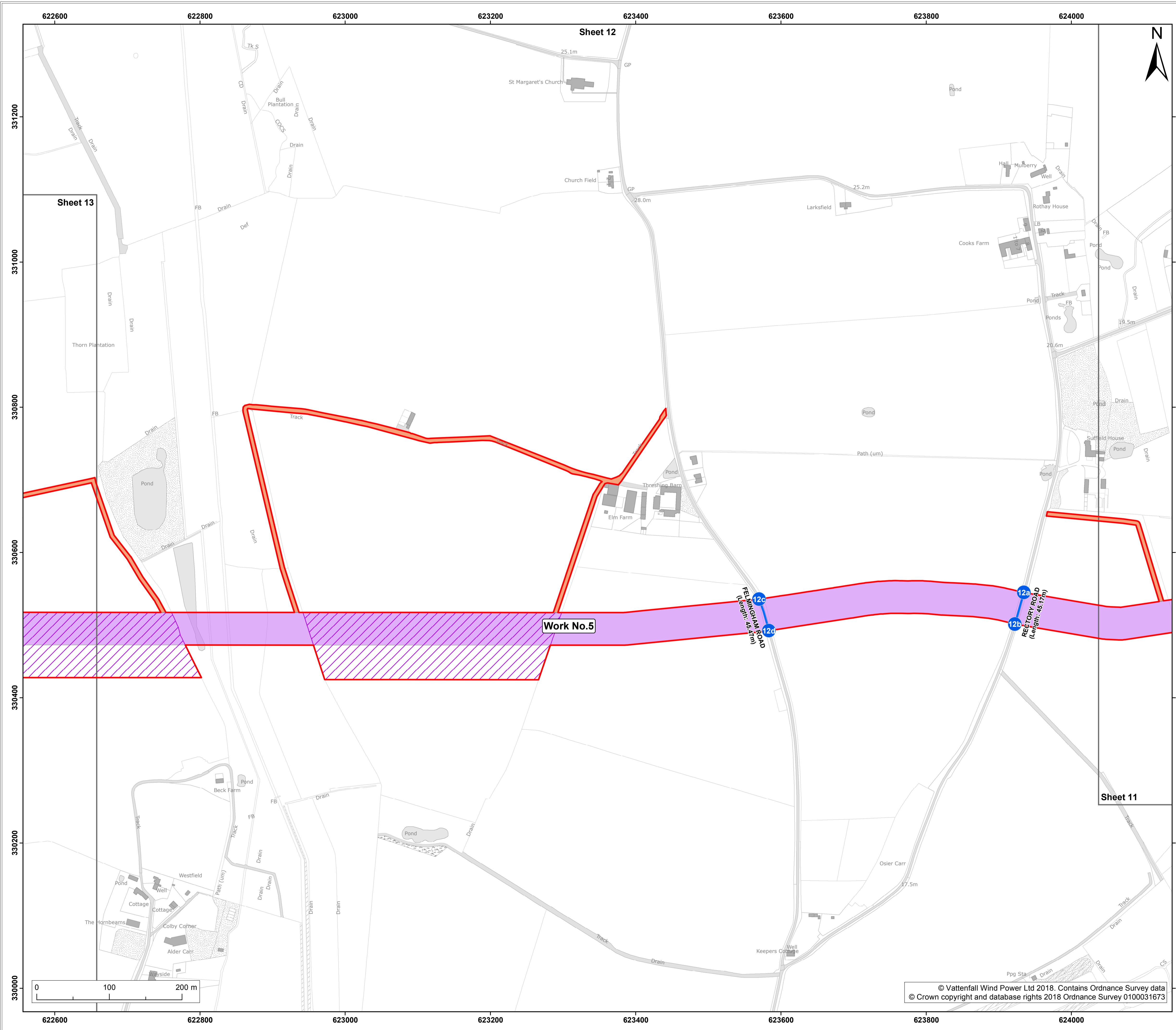
Doc Ref:	2.4.2	APFP Ref:	5(2)(j)	Drawing No:	PB4476-006-000-005						
Revision:	06	Date:	07/06/2018	Drawn:	LB	Checked:	GK	Size:	A1	Scale:	1:2,500
	05		04/06/2018		LB		GK		A1		1:2,500

Co-ordinate system: **British National Grid** EPSG: **27700**



© Vattenfall Wind Power Ltd 2018. Contains Ordnance Survey data © Crown copyright and database rights 2018 Ordnance Survey 0100031673





- Legend:**
- Order limits
 - Sheet boundary
 - Work No.5
- Additional land to be used in connection with construction or maintenance of the works**
- Trenchless crossing zone
 - Site side access
- Street subject to street works (streets)
- Points referred to in Schedule 2 of the DCO

Project: **Norfolk Vanguard Offshore Wind Farm** Report: **Development Consent Order**

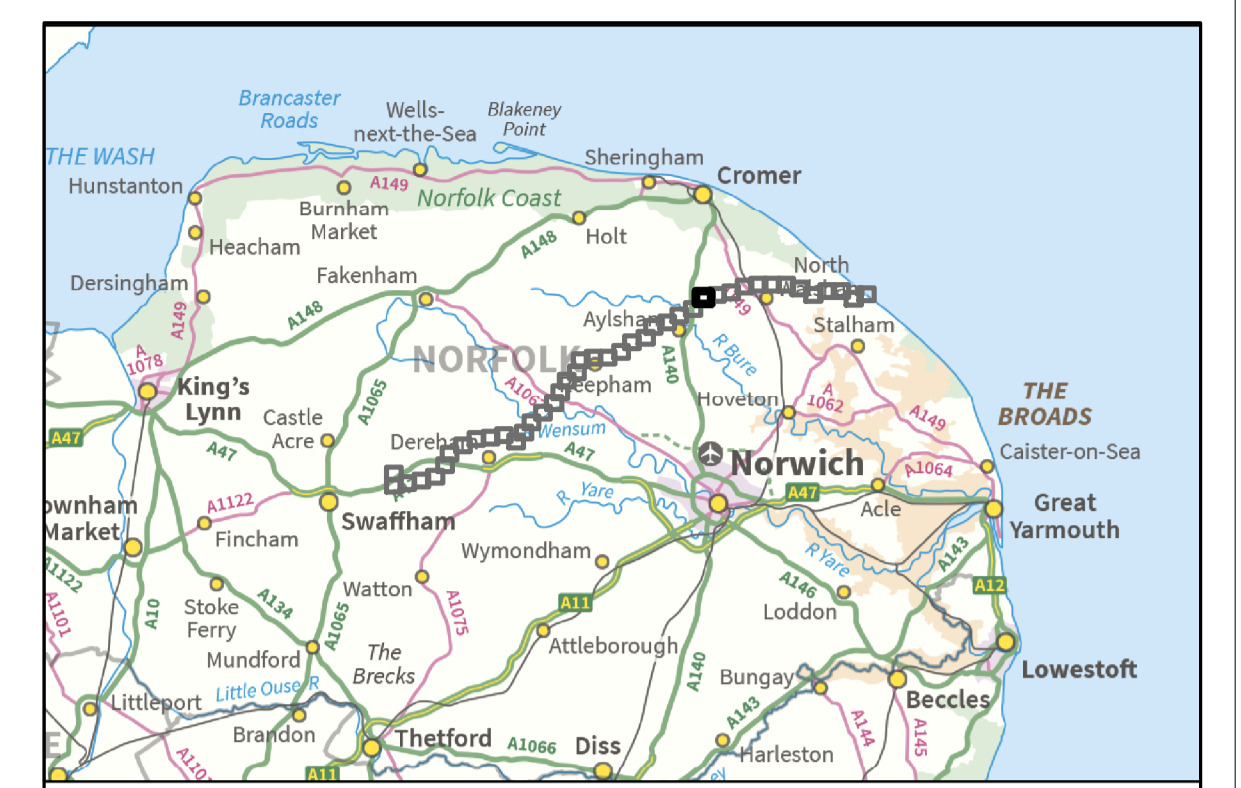
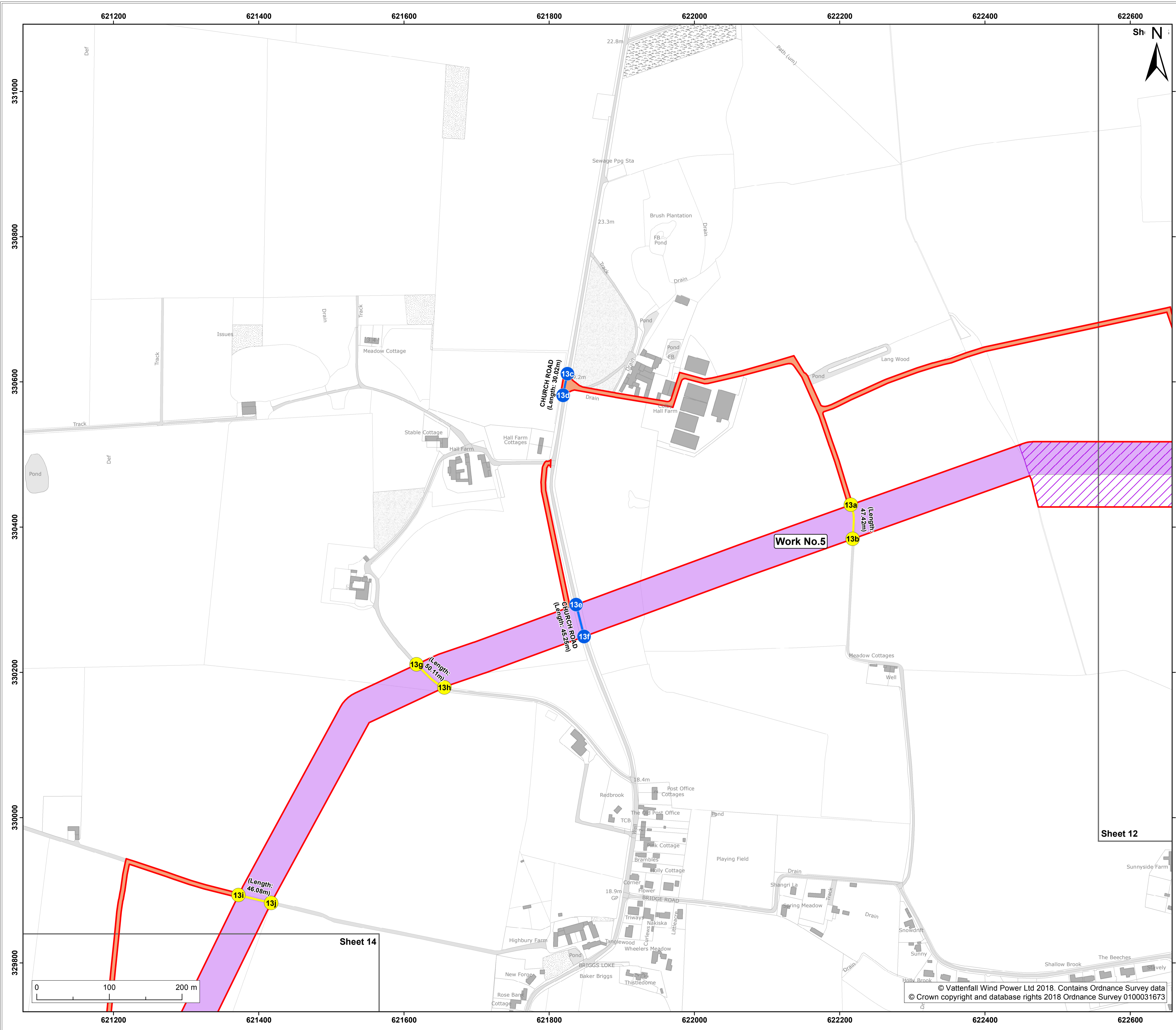
Title: **2.4 Works plan (onshore) (sheet 12 of 42)**

Doc Ref: 2.4.2	APFP Ref: 5(2)(j)	Drawing No: PB4476-006-000-005			
Revision: 06	Date: 07/06/2018	Drawn: LB	Checked: GK	Size: A1	Scale: 1:2,500
05	04/06/2018	LB	GK	A1	1:2,500

Co-ordinate system: **British National Grid** EPSG: **27700**



© Vattenfall Wind Power Ltd 2018. Contains Ordnance Survey data
© Crown copyright and database rights 2018 Ordnance Survey 0100031673



- Legend:**
- Order limits
 - Sheet boundary
 - Work No.5
- Additional land to be used in connection with construction or maintenance of the works**
- Trenchless crossing zone
 - Site side access
- Street subject to street works (streets)
- Points referred to in Schedule 2 of the DCO
 - Street subject to street works (private tracks)
 - Points referred to in Schedule 2 of the DCO

Project: **Norfolk Vanguard Offshore Wind Farm** Report: **Development Consent Order**

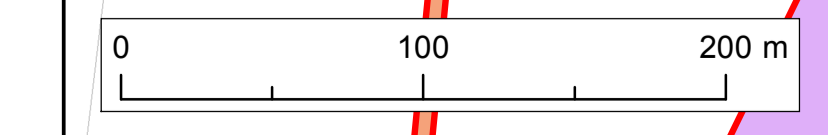
Title: **2.4 Works plan (onshore) (sheet 13 of 42)**

Doc Ref:	APFP Ref:	Drawing No:			
2.4.2	5(2)(j)	PB4476-006-000-005			
Revision:	Date:	Drawn:	Checked:	Size:	Scale:
06	07/06/2018	LB	GK	A1	1:2,500
05	04/06/2018	LB	GK	A1	1:2,500

Co-ordinate system: **British National Grid** EPSG: **27700**

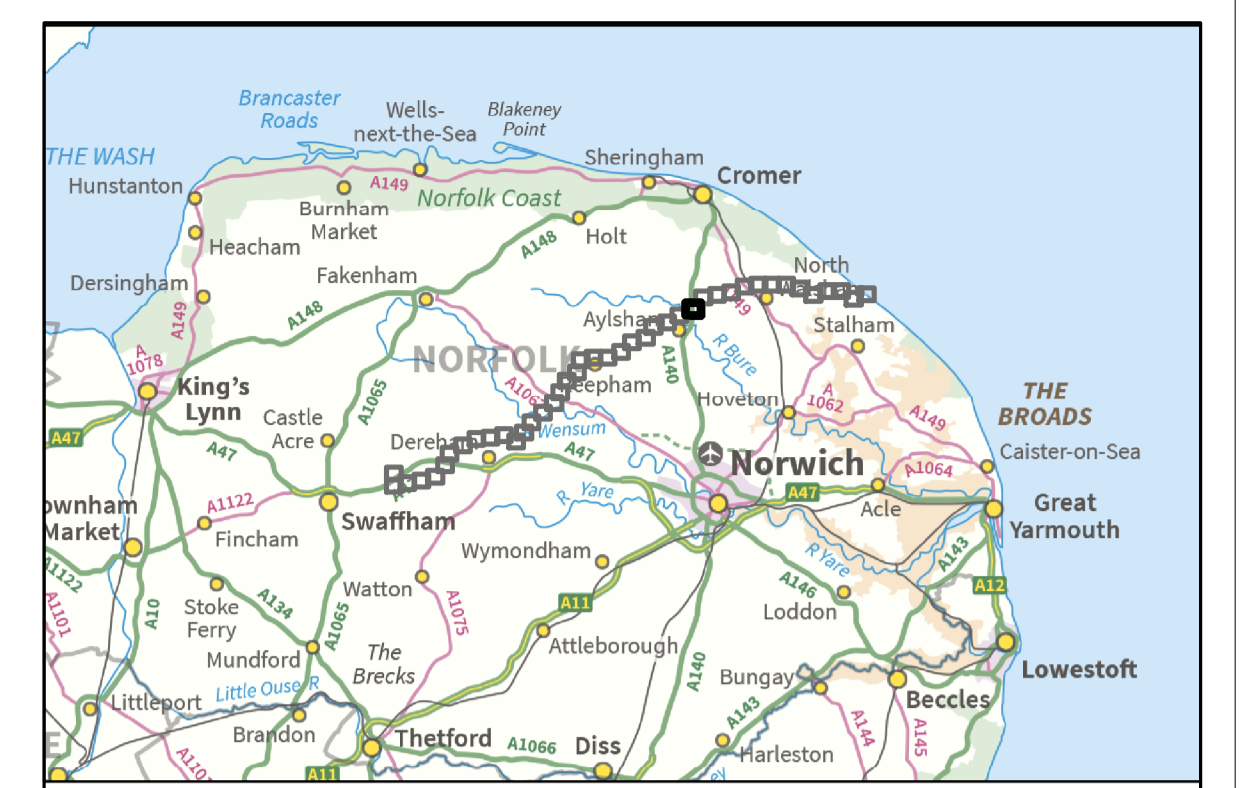
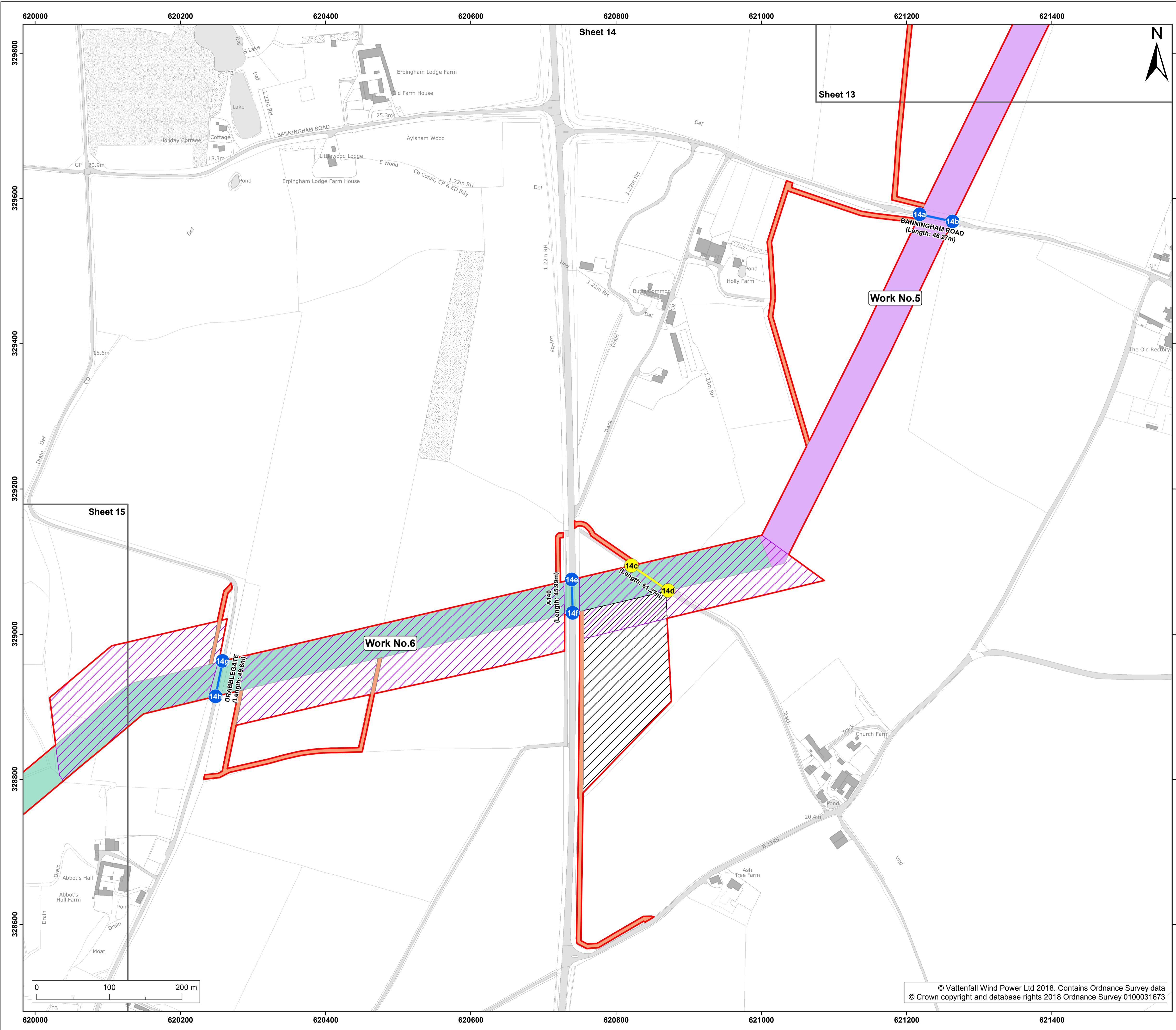


© Vattenfall Wind Power Ltd 2018. Contains Ordnance Survey data © Crown copyright and database rights 2018 Ordnance Survey 0100031673



Sheet 12

Sheet 14



- Legend:**
- Order limits
 - Sheet boundary
 - Work No.5
 - Work No.6
- Additional land to be used in connection with construction or maintenance of the works**
- Mobilisation zone
 - Trenchless crossing zone
 - Site side access
- Street subject to street works (streets)
 - Points referred to in Schedule 2 of the DCO
 - Street subject to street works (private tracks)
 - Points referred to in Schedule 2 of the DCO

Project: **Norfolk Vanguard Offshore Wind Farm** Report: **Development Consent Order**

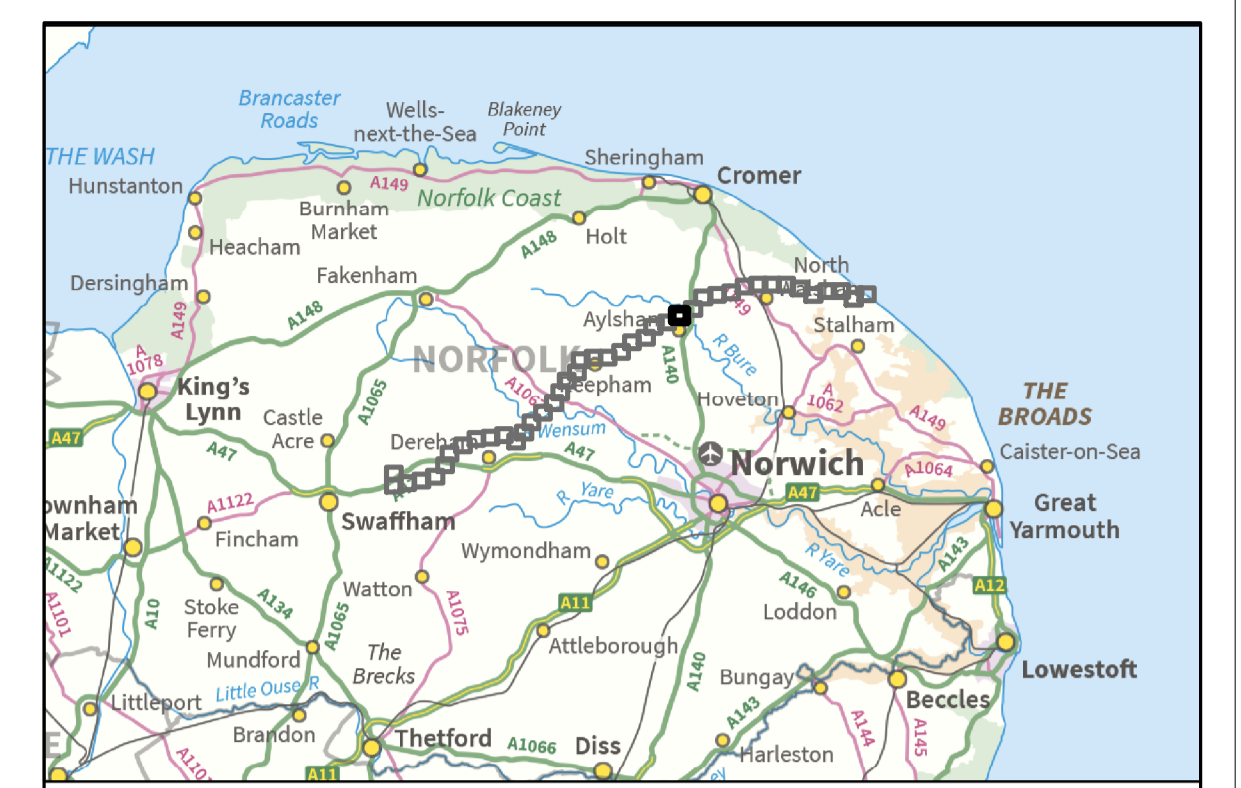
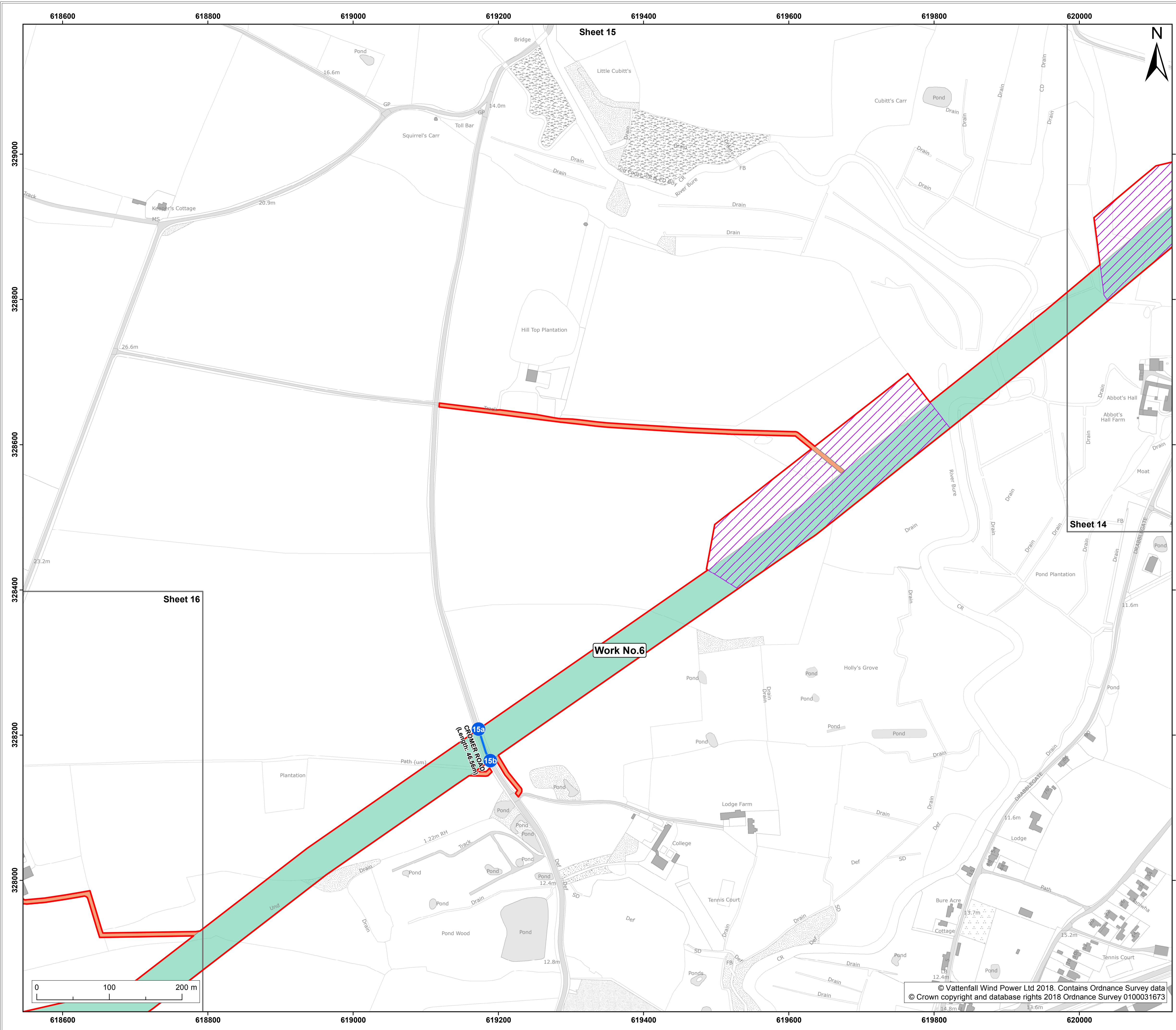
Title: **2.4 Works plan (onshore) (sheet 14 of 42)**

Doc Ref:	APFP Ref:	Drawing No:			
2.4.2	5(2)(j)	PB4476-006-000-005			
Revision:	Date:	Drawn:	Checked:	Size:	Scale:
06	07/06/2018	LB	GK	A1	1:2,500
05	04/06/2018	LB	GK	A1	1:2,500

Co-ordinate system: **British National Grid** EPSG: **27700**



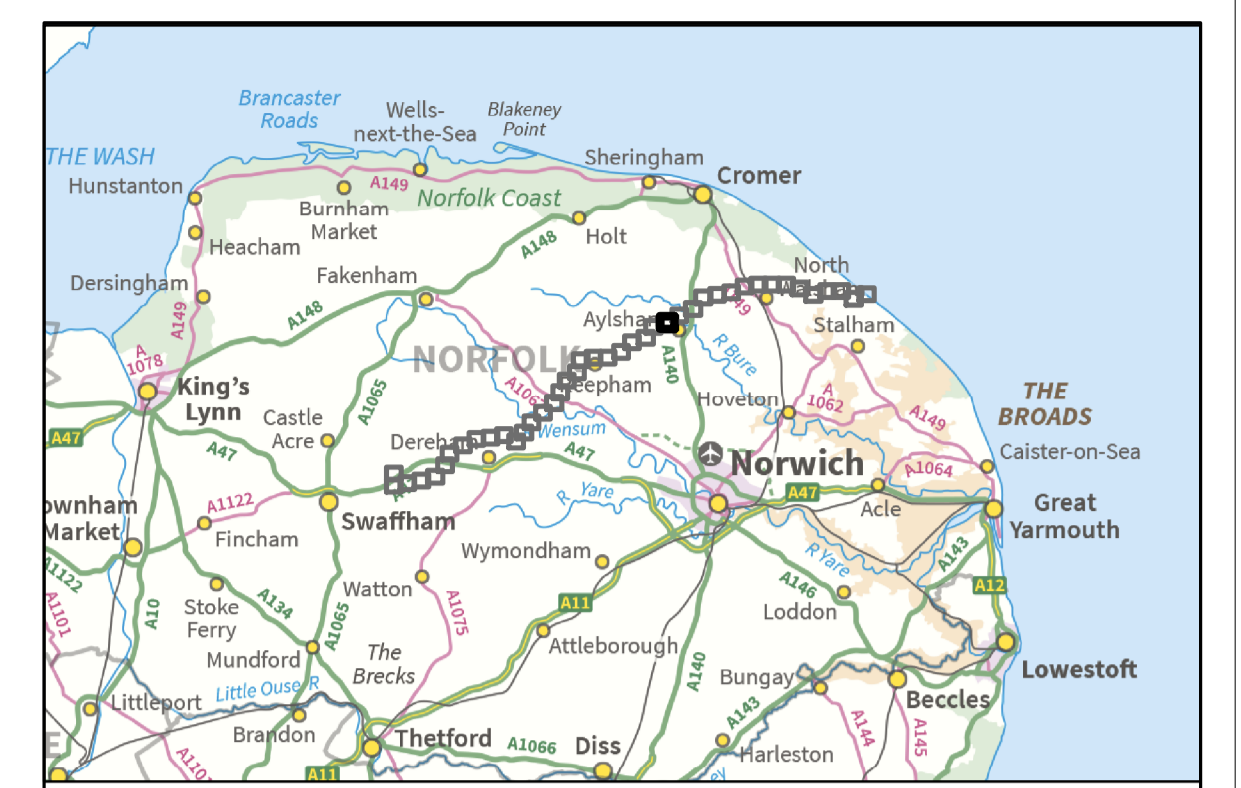
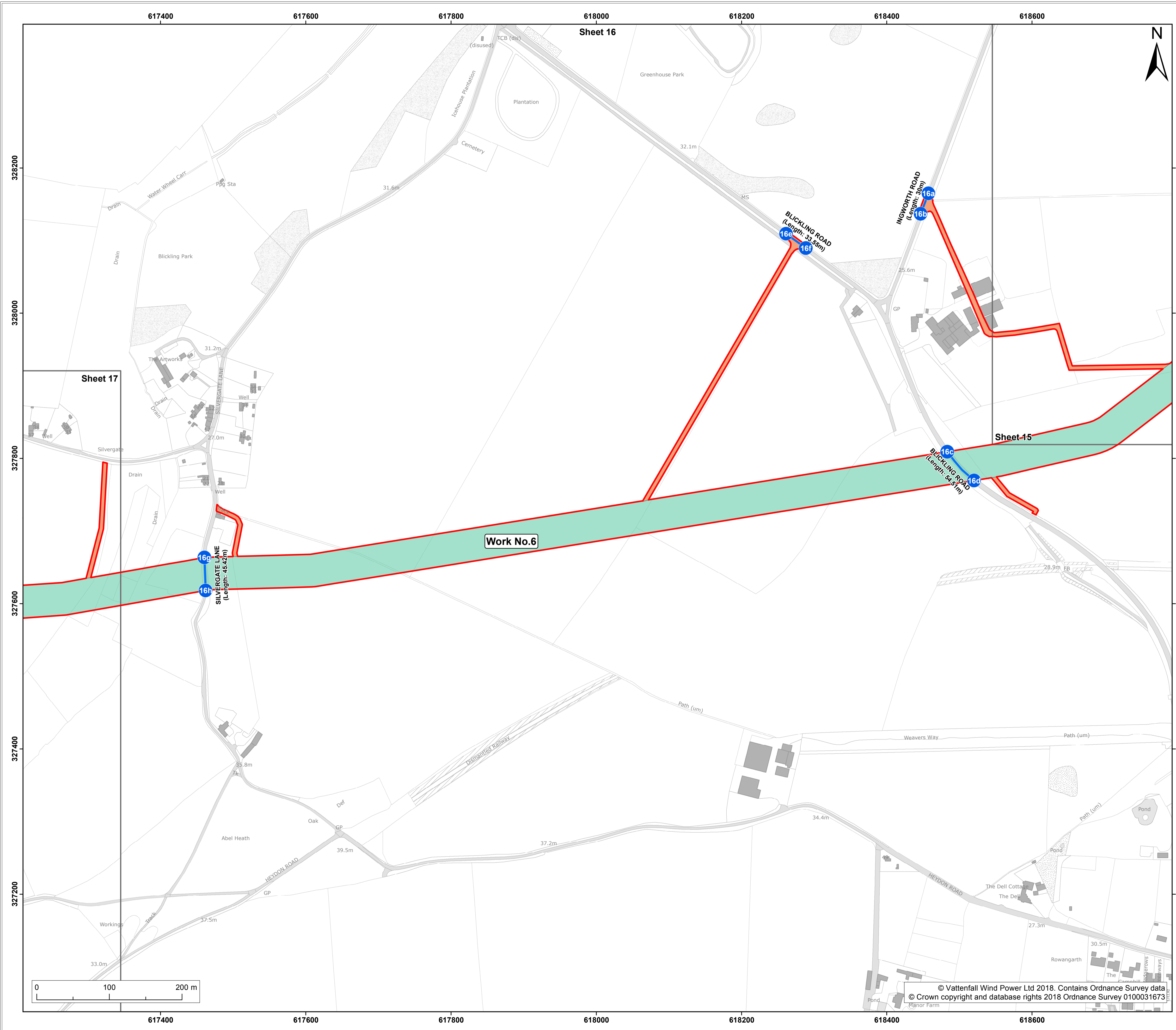
© Vattenfall Wind Power Ltd 2018. Contains Ordnance Survey data
 © Crown copyright and database rights 2018 Ordnance Survey 0100031673



- Legend:**
- Order limits
 - Sheet boundary
 - Work No.6
 - Trenchless crossing zone
 - Site side access
 - Street subject to street works (streets)
 - Points referred to in Schedule 2 of the DCO

Project: Norfolk Vanguard Offshore Wind Farm		Report: Development Consent Order	
Title: 2.4 Works plan (onshore) (sheet 15 of 42)			
Doc Ref: 2.4.2	APFP Ref: 5(2)(j)	Drawing No: PB4476-006-000-005	
Revision: 06	Date: 07/06/2018	Drawn: LB	Checked: GK
05	04/06/2018	LB	GK
		Size: A1	Scale: 1:2,500
		A1	1:2,500
Co-ordinate system: British National Grid		EPSG: 27700	

© Vattenfall Wind Power Ltd 2018. Contains Ordnance Survey data
 © Crown copyright and database rights 2018 Ordnance Survey 0100031673



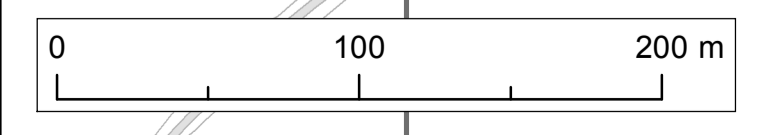
- Legend:**
- Order limits
 - Sheet boundary
 - Work No.6
- Additional land to be used in connection with construction or maintenance of the works**
- Site side access
- Street subject to street works (streets)
- Points referred to in Schedule 2 of the DCO

Project: **Norfolk Vanguard Offshore Wind Farm** Report: **Development Consent Order**

Title: **2.4 Works plan (onshore) (sheet 16 of 42)**

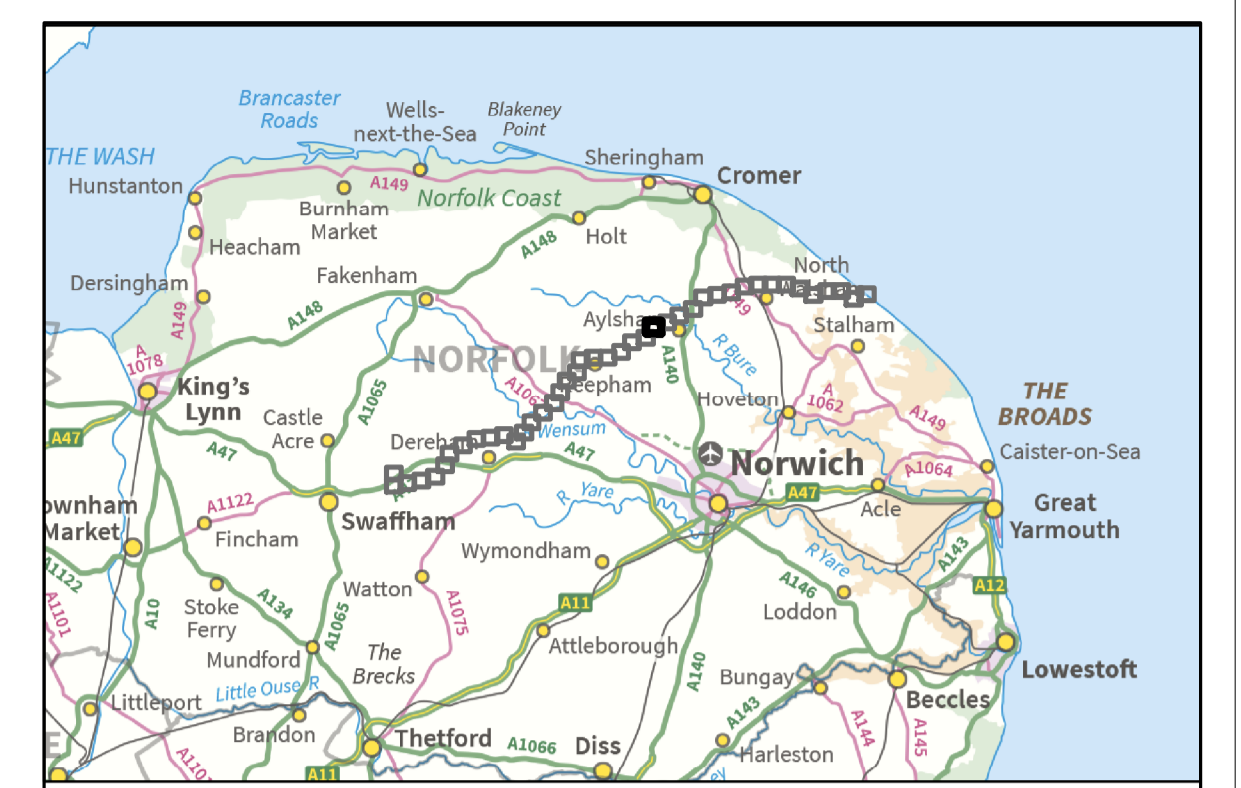
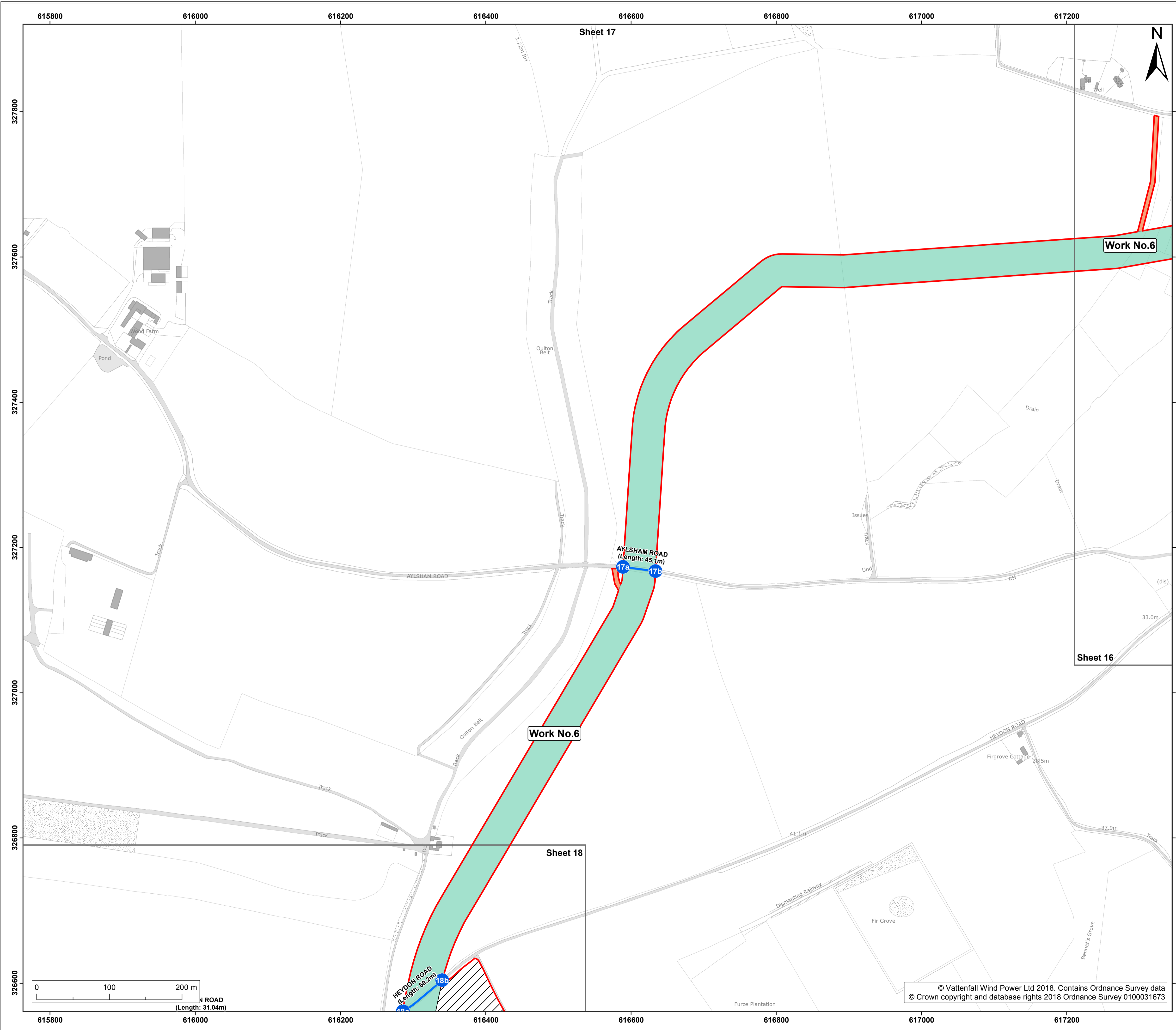
Doc Ref: 2.4.2	APFP Ref: 5(2)(j)	Drawing No: PB4476-006-000-005			
Revision: 06	Date: 07/06/2018	Drawn: LB	Checked: GK	Size: A1	Scale: 1:2,500
05	04/06/2018	LB	GK	A1	1:2,500

Co-ordinate system: **British National Grid** EPSG: **27700**



© Vattenfall Wind Power Ltd 2018. Contains Ordnance Survey data
© Crown copyright and database rights 2018 Ordnance Survey 0100031673





- Legend:**
- Order limits
 - Sheet boundary
 - Work No.6
- Additional land to be used in connection with construction or maintenance of the works**
- Mobilisation zone
 - Site side access
 - Street subject to street works (streets)
 - Points referred to in Schedule 2 of the DCO

Project: **Norfolk Vanguard Offshore Wind Farm** Report: **Development Consent Order**

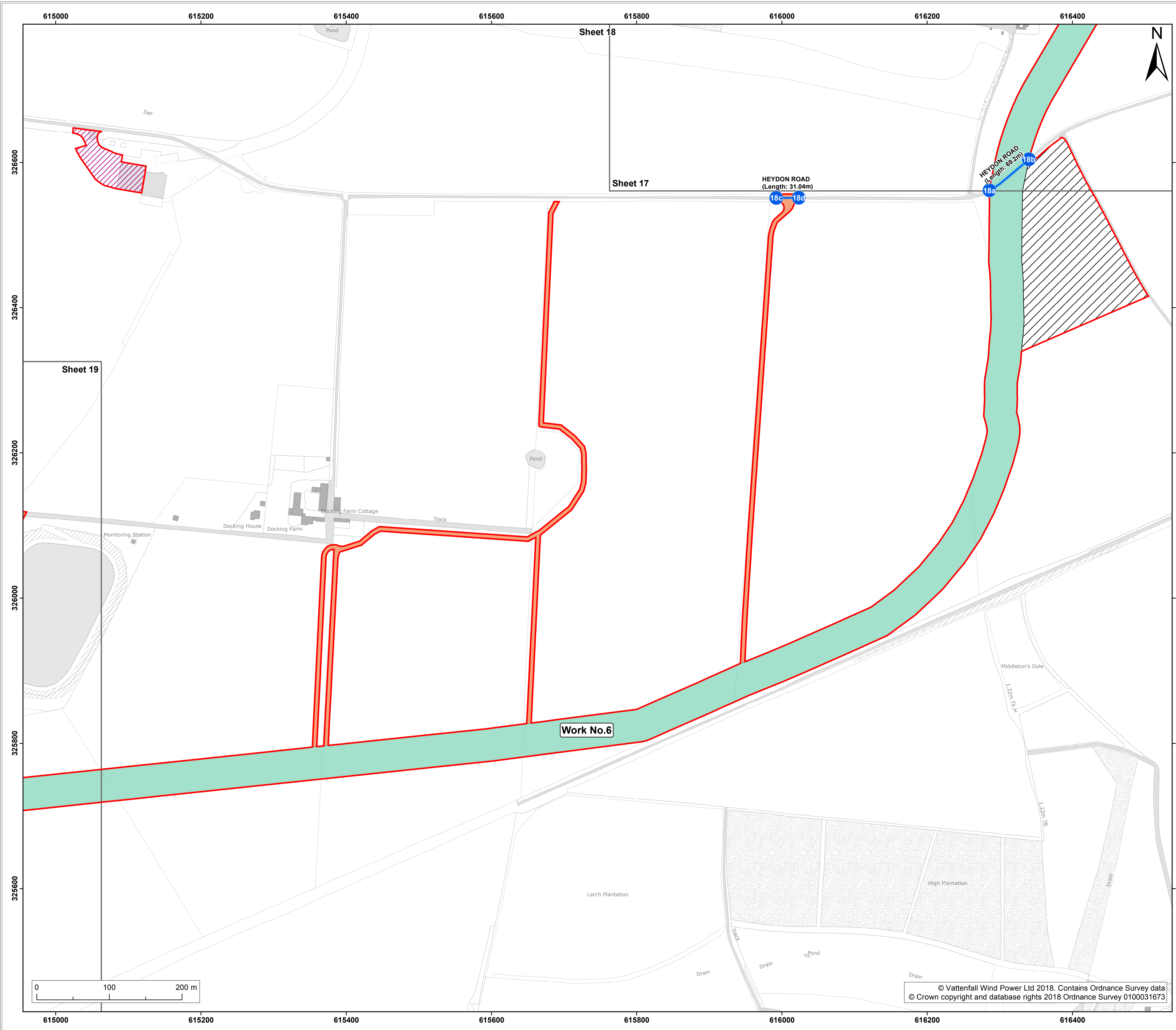
Title: **2.4 Works plan (onshore) (sheet 17 of 42)**

Doc Ref:	APFP Ref:	Drawing No:			
2.4.2	5(2)(j)	PB4476-006-000-005			
Revision:	Date:	Drawn:	Checked:	Size:	Scale:
06	07/06/2018	LB	GK	A1	1:2,500
05	04/06/2018	LB	GK	A1	1:2,500

Co-ordinate system: **British National Grid** EPSG: **27700**



© Vattenfall Wind Power Ltd 2018. Contains Ordnance Survey data © Crown copyright and database rights 2018 Ordnance Survey 0100031673



- Legend:**
- Order limits
 - Sheet boundary
 - Work No.6
- Additional land to be used in connection with construction or maintenance of the works**
- Cable logistics area
 - Mobilisation zone
 - Site side access
- Street subject to street works (streets)
- Points referred to in Schedule 2 of the DCO

Project: **Norfolk Vanguard Offshore Wind Farm** Report: **Development Consent Order**

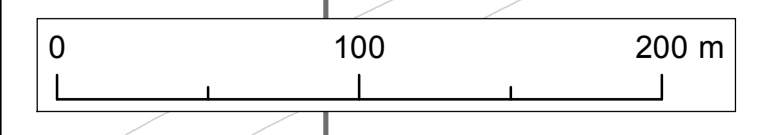
Title: **2.4 Works plan (onshore) (sheet 18 of 42)**

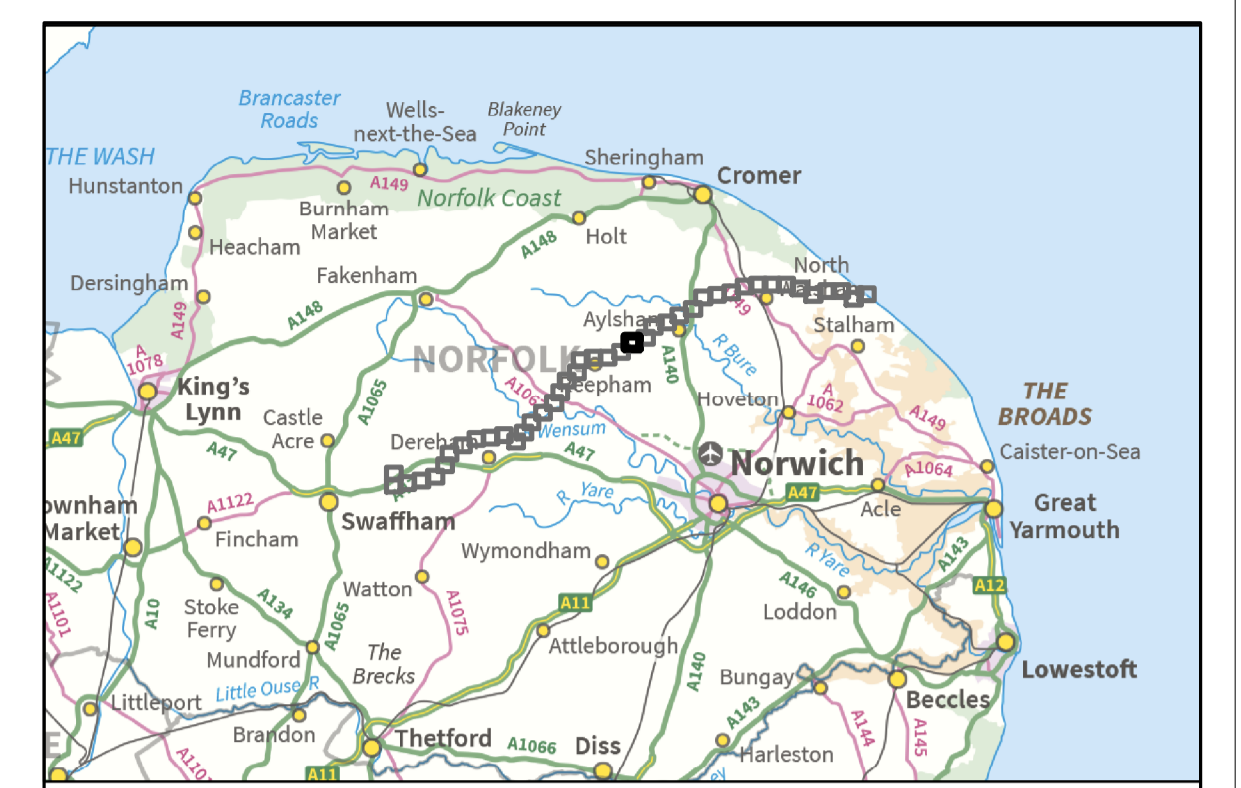
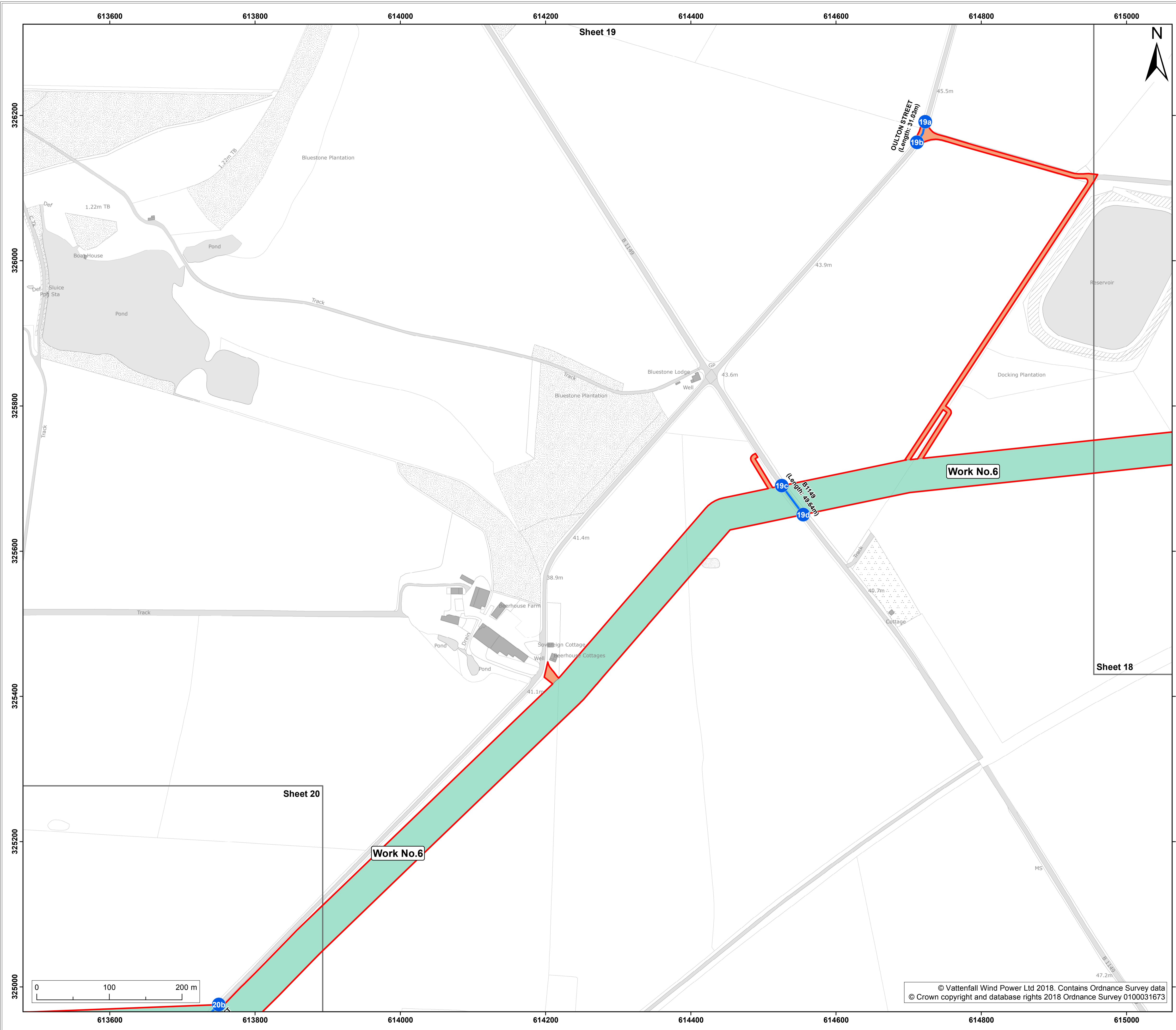
Doc Ref: 2.4.2	APFP Ref: 5(2)(j)	Drawing No: PB4476-006-000-005			
Revision: 06	Date: 07/06/2018	Drawn: LB	Checked: GK	Size: A1	Scale: 1:2,500
05	04/06/2018	LB	GK	A1	1:2,500

Co-ordinate system: **British National Grid** EPSG: **27700**



© Vattenfall Wind Power Ltd 2018. Contains Ordnance Survey data © Crown copyright and database rights 2018 Ordnance Survey 0100031673





- Legend:**
- Order limits
 - Sheet boundary
 - Work No.6
- Additional land to be used in connection with construction or maintenance of the works**
- Site side access
- Street subject to street works (streets)
- Points referred to in Schedule 2 of the DCO

Project: **Norfolk Vanguard Offshore Wind Farm** Report: **Development Consent Order**

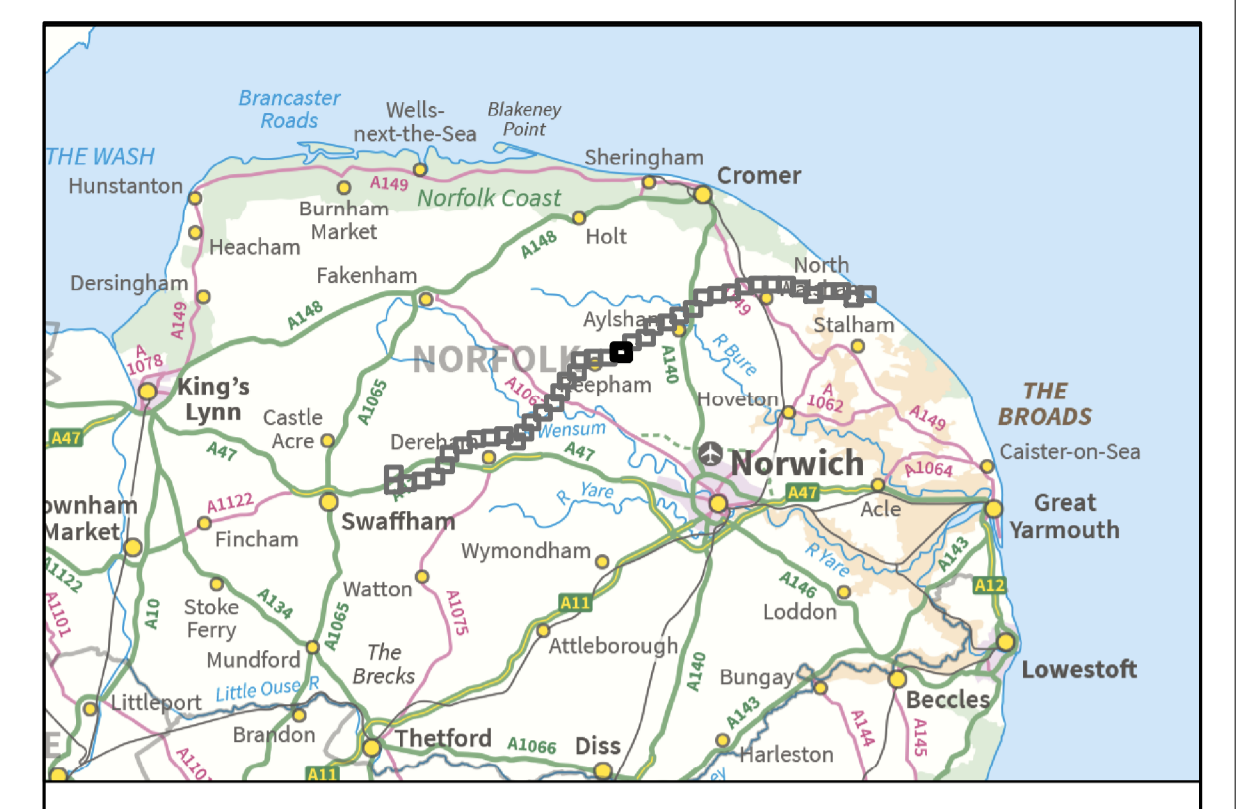
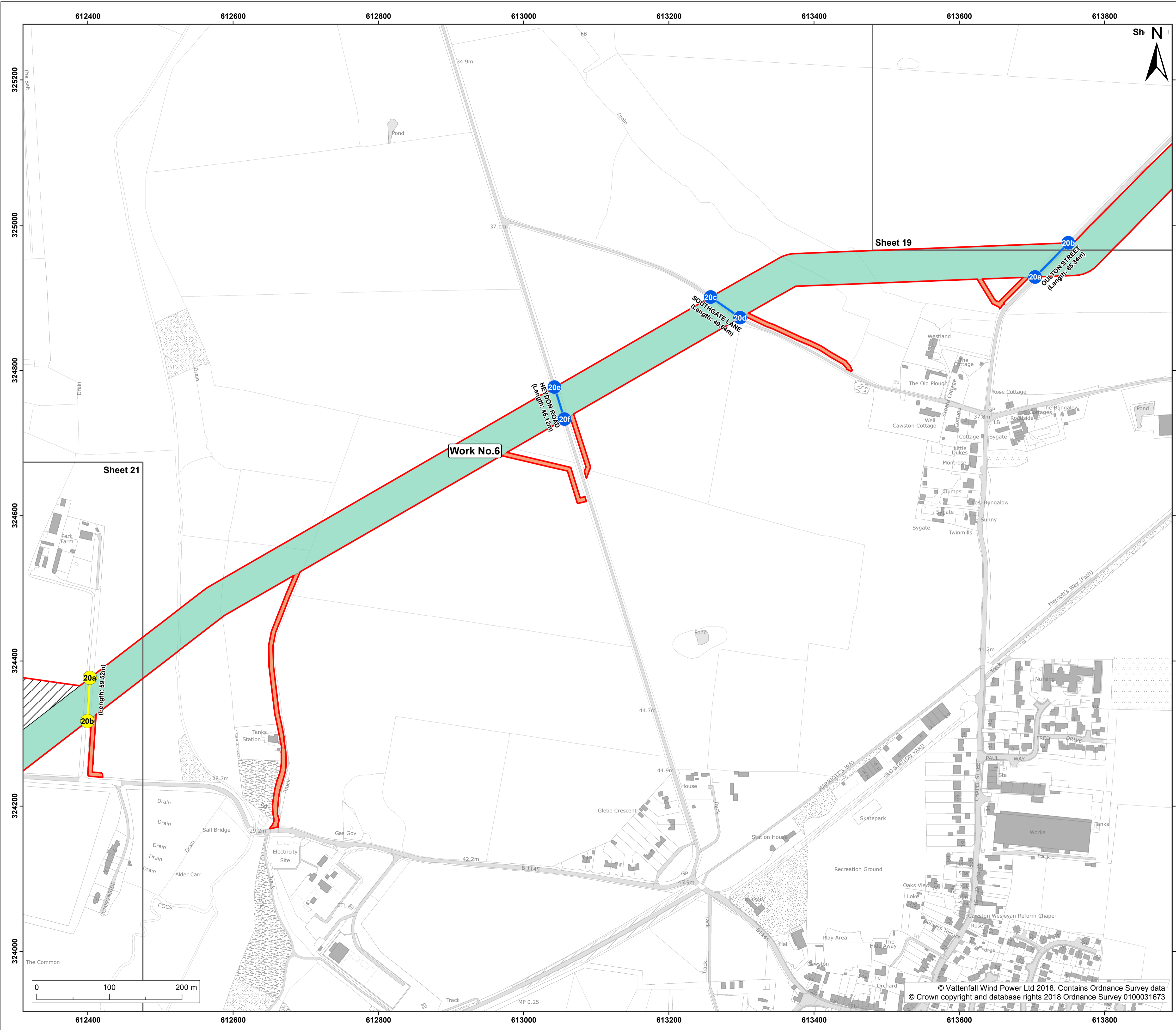
Title: **2.4 Works plan (onshore) (sheet 19 of 42)**

Doc Ref:	APFP Ref:	Drawing No:			
2.4.2	5(2)(j)	PB4476-006-000-005			
Revision:	Date:	Drawn:	Checked:	Size:	Scale:
06	07/06/2018	LB	GK	A1	1:2,500
05	04/06/2018	LB	GK	A1	1:2,500

Co-ordinate system: British National Grid EPSG: 27700



© Vattenfall Wind Power Ltd 2018. Contains Ordnance Survey data © Crown copyright and database rights 2018 Ordnance Survey 0100031673



Legend:

- Order limits (Red outline)
- Sheet boundary (Grey outline)
- Work No.6 (Green fill)

Additional land to be used in connection with construction or maintenance of the works

- Mobilisation zone (Hatched pattern)
- Site side access (Orange fill)

Street subject to street works (streets)

- Blue line

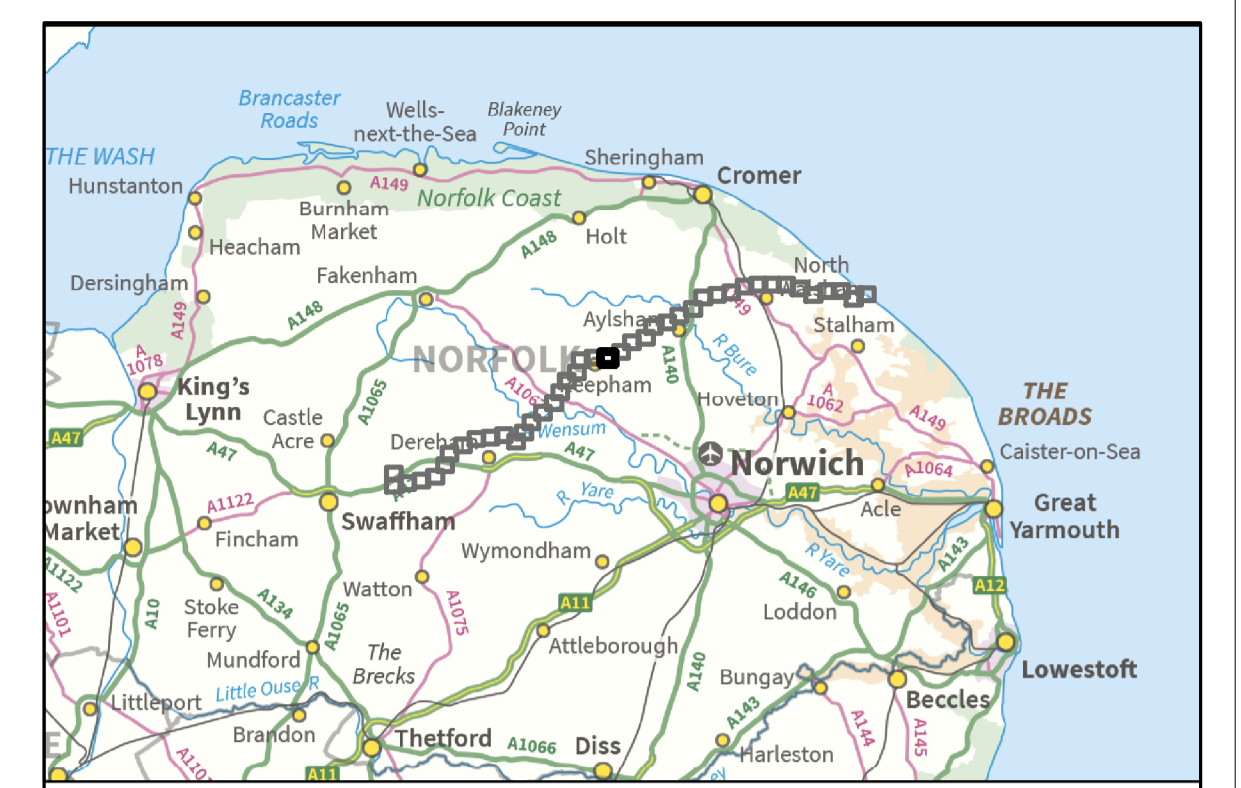
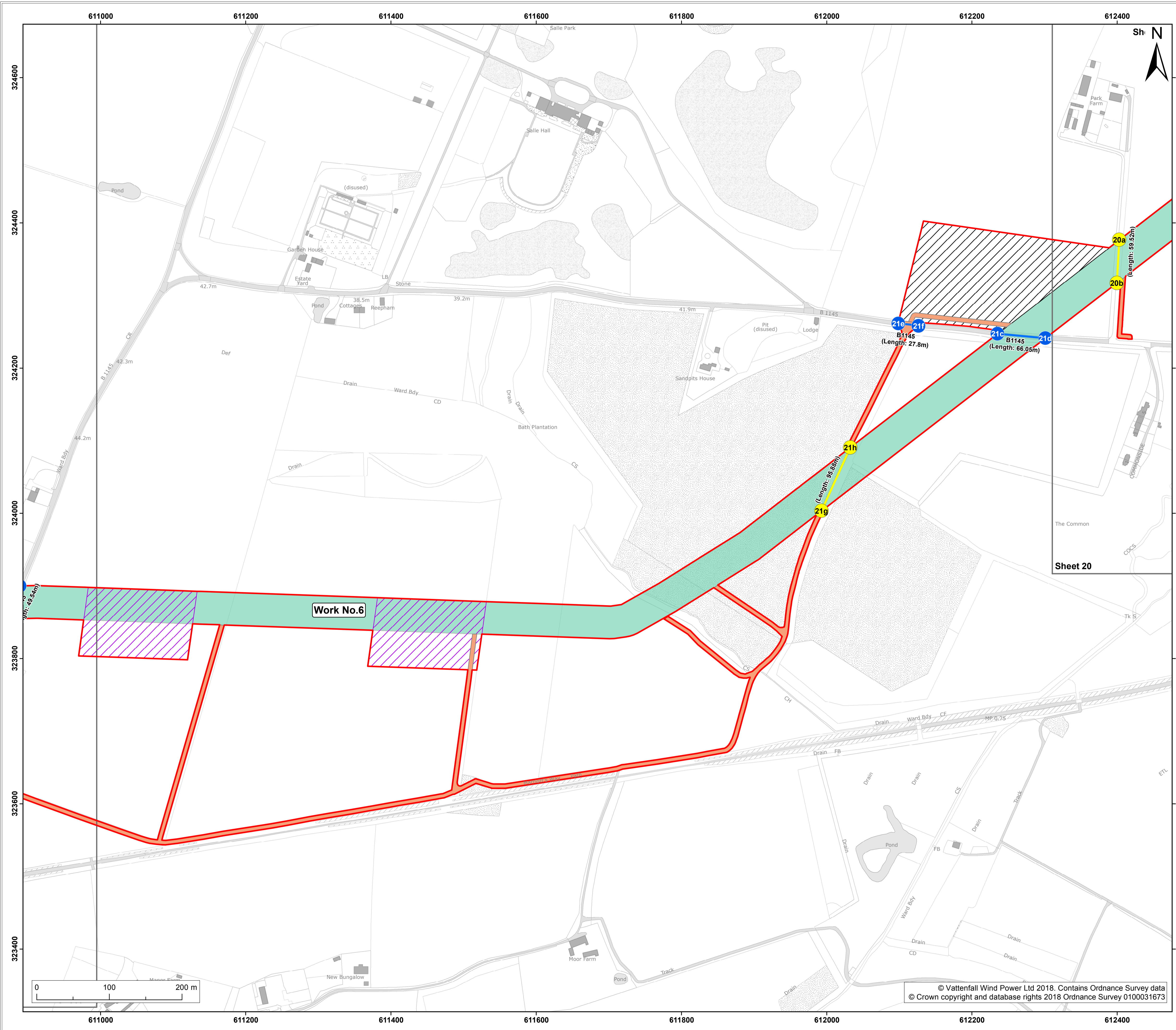
Points referred to in Schedule 2 of the DCO

- Blue circle
- Yellow circle

Project: Norfolk Vanguard Offshore Wind Farm		Report: Development Consent Order	
Title: 2.4 Works plan (onshore) (sheet 20 of 42)			
Doc Ref: 2.4.2	APFP Ref: 5(2)(j)	Drawing No: PB4476-006-000-005	
Revision: 06	Date: 07/06/2018	Drawn: LB	Checked: GK
05	04/06/2018	LB	GK
		Size: A1	Scale: 1:2,500
		A1	1:2,500
Co-ordinate system: British National Grid			EPSG: 27700

© Vattenfall Wind Power Ltd 2018. Contains Ordnance Survey data © Crown copyright and database rights 2018 Ordnance Survey 0100031673





Legend:

- Order limits
- Sheet boundary
- Work No.6

Additional land to be used in connection with construction or maintenance of the works

- Mobilisation zone
- Trenchless crossing zone
- Site side access

Street subject to street works (streets)

● Points referred to in Schedule 2 of the DCO

Street subject to street works (private tracks)

● Points referred to in Schedule 2 of the DCO

Project: **Norfolk Vanguard Offshore Wind Farm** Report: **Development Consent Order**

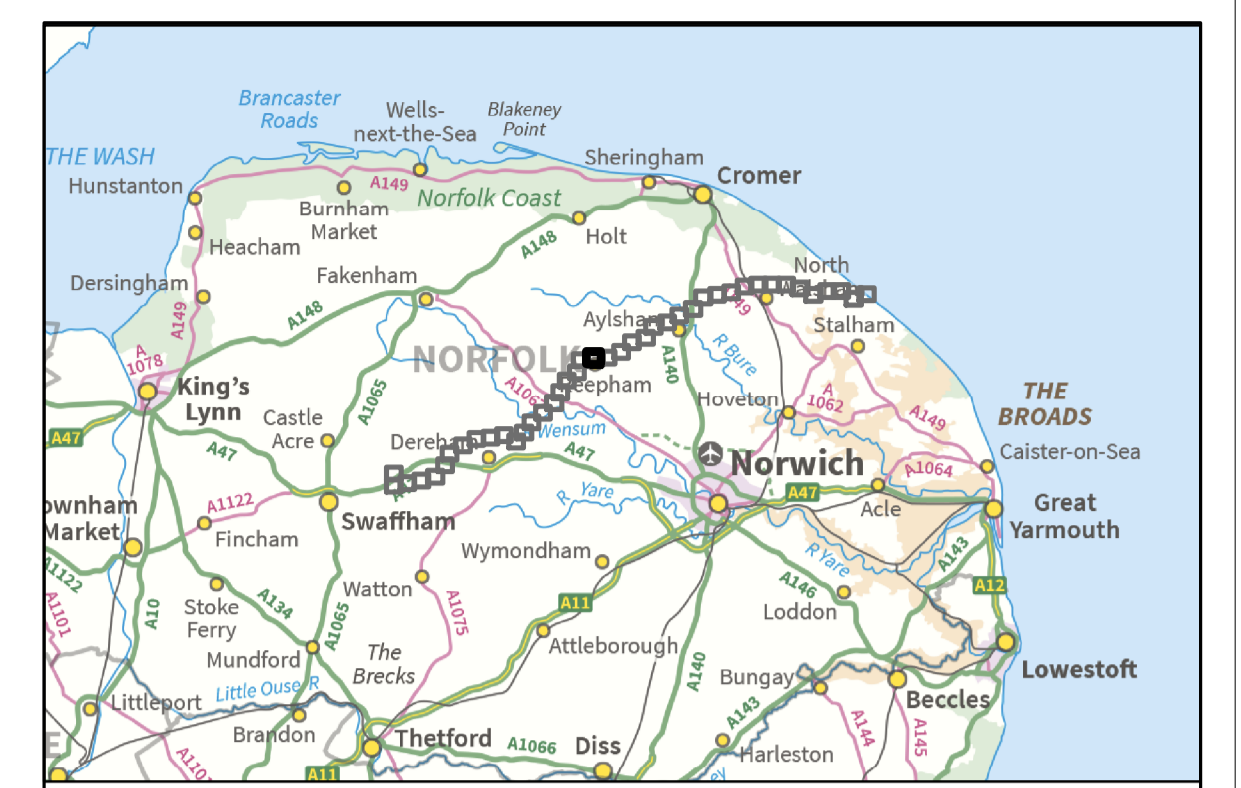
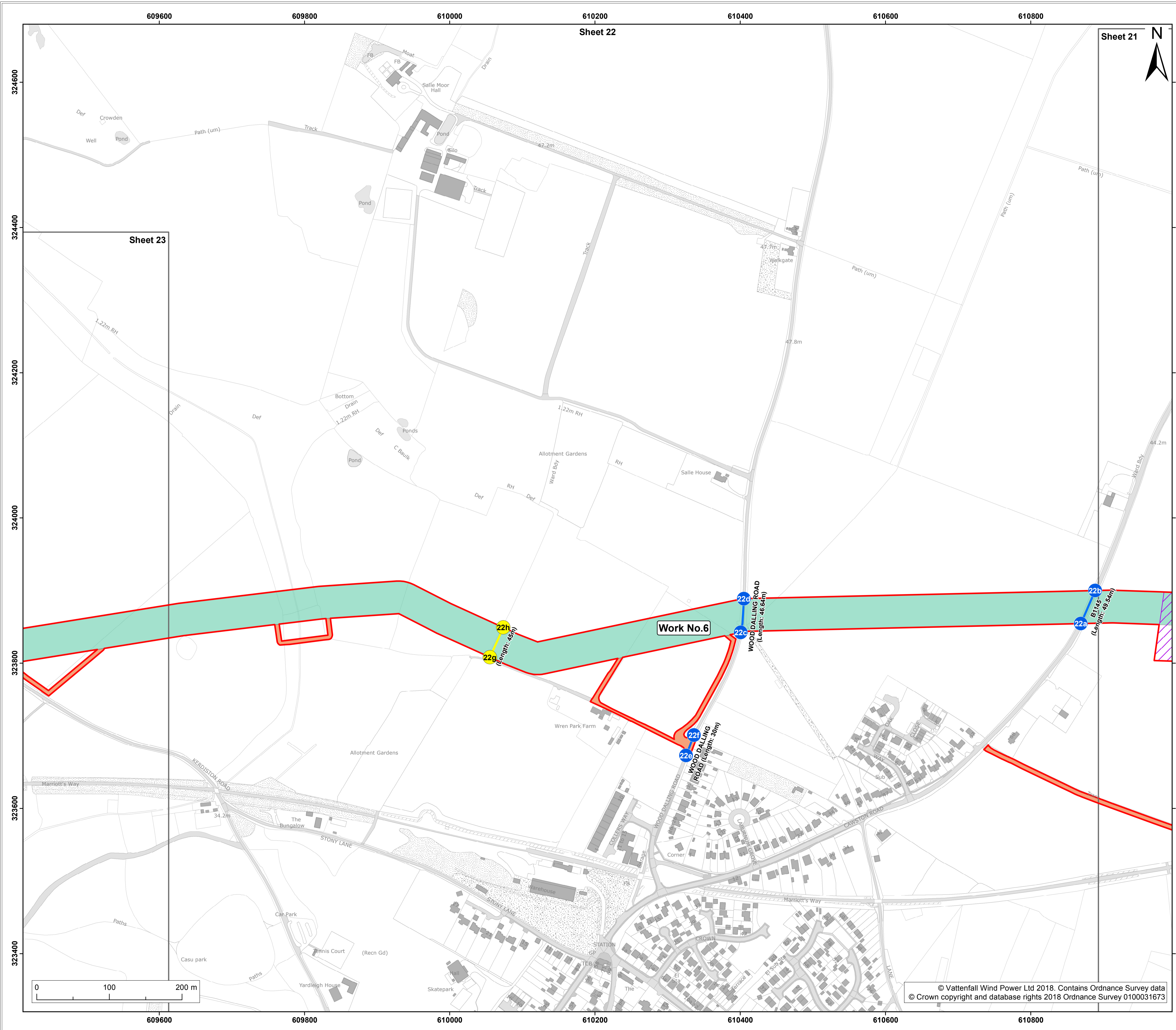
Title: **2.4 Works plan (onshore) (sheet 21 of 42)**

Doc Ref: 2.4.2	APFP Ref: 5(2)(j)	Drawing No: PB4476-006-000-005			
Revision: 06	Date: 07/06/2018	Drawn: LB	Checked: GK	Size: A1	Scale: 1:2,500
05	04/06/2018	LB	GK	A1	1:2,500

Co-ordinate system: **British National Grid** EPSG: **27700**



© Vattenfall Wind Power Ltd 2018. Contains Ordnance Survey data © Crown copyright and database rights 2018 Ordnance Survey 0100031673



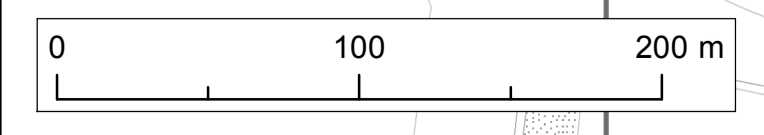
- Legend:**
- Order limits
 - Sheet boundary
 - Work No.6
- Additional land to be used in connection with construction or maintenance of the works**
- Trenchless crossing zone
 - Site side access
- Street subject to street works (streets)**
- Street subject to street works (streets)
 - Street subject to street works (private tracks)
- Points referred to in Schedule 2 of the DCO**
- Points referred to in Schedule 2 of the DCO
 - Points referred to in Schedule 2 of the DCO

Project: **Norfolk Vanguard Offshore Wind Farm** Report: **Development Consent Order**

Title: **2.4 Works plan (onshore) (sheet 22 of 42)**

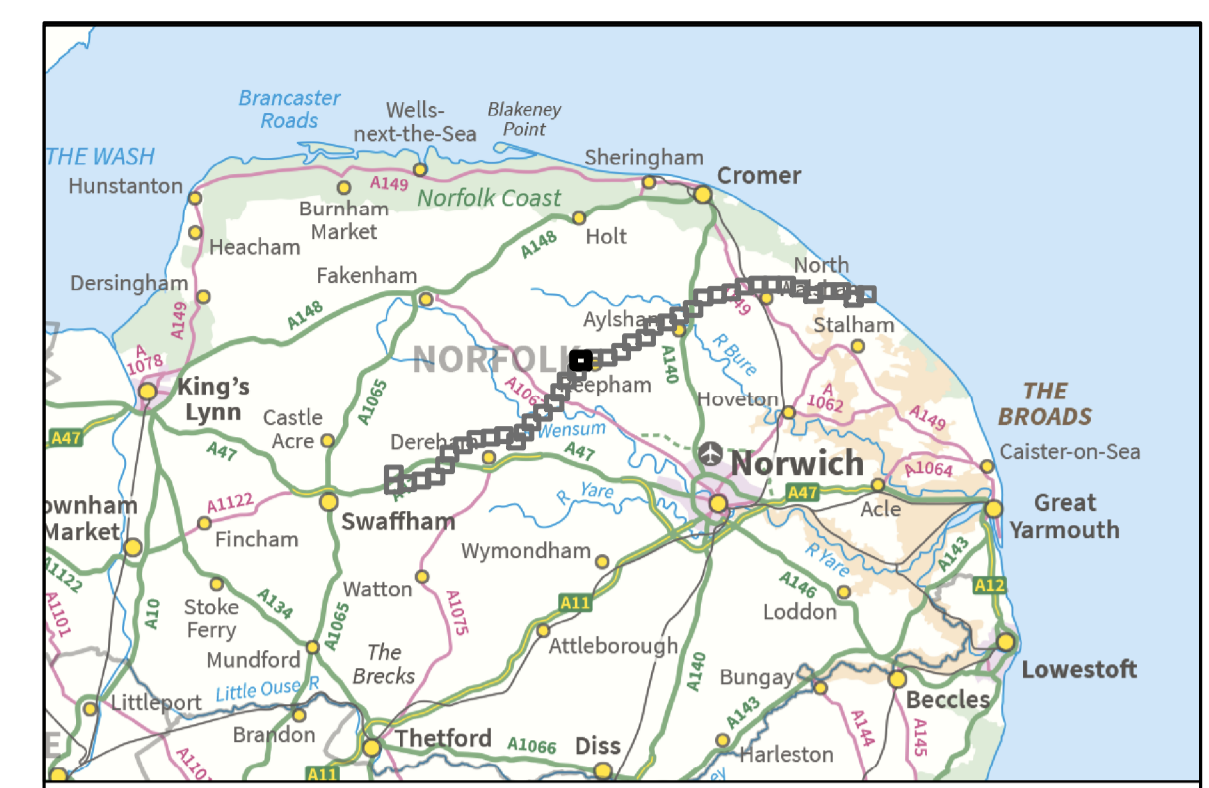
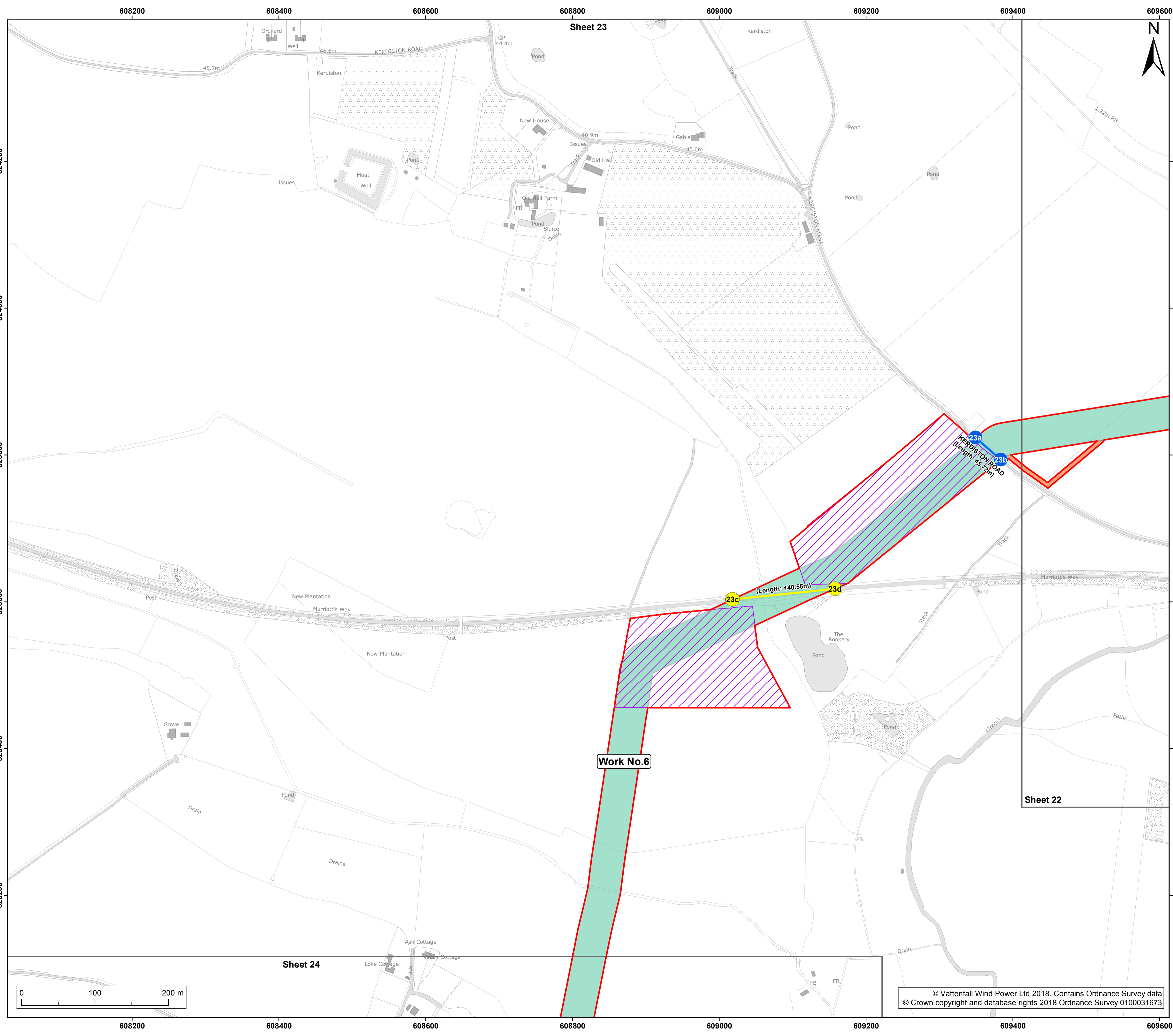
Doc Ref:	APFP Ref:	Drawing No:			
2.4.2	5(2)(j)	PB4476-006-000-005			
Revision:	Date:	Drawn:	Checked:	Size:	Scale:
06	07/06/2018	LB	GK	A1	1:2,500
05	04/06/2018	LB	GK	A1	1:2,500

Co-ordinate system: **British National Grid** EPSG: **27700**



© Vattenfall Wind Power Ltd 2018. Contains Ordnance Survey data © Crown copyright and database rights 2018 Ordnance Survey 0100031673





- Legend:**
- Order limits
 - Sheet boundary
 - Work No.6
- Additional land to be used in connection with construction or maintenance of the works**
- Trenchless crossing zone
 - Site side access
- Street subject to street works (streets)
- Points referred to in Schedule 2 of the DCO
 - Street subject to street works (private tracks)
 - Points referred to in Schedule 2 of the DCO

Project: **Norfolk Vanguard Offshore Wind Farm** Report: **Development Consent Order**

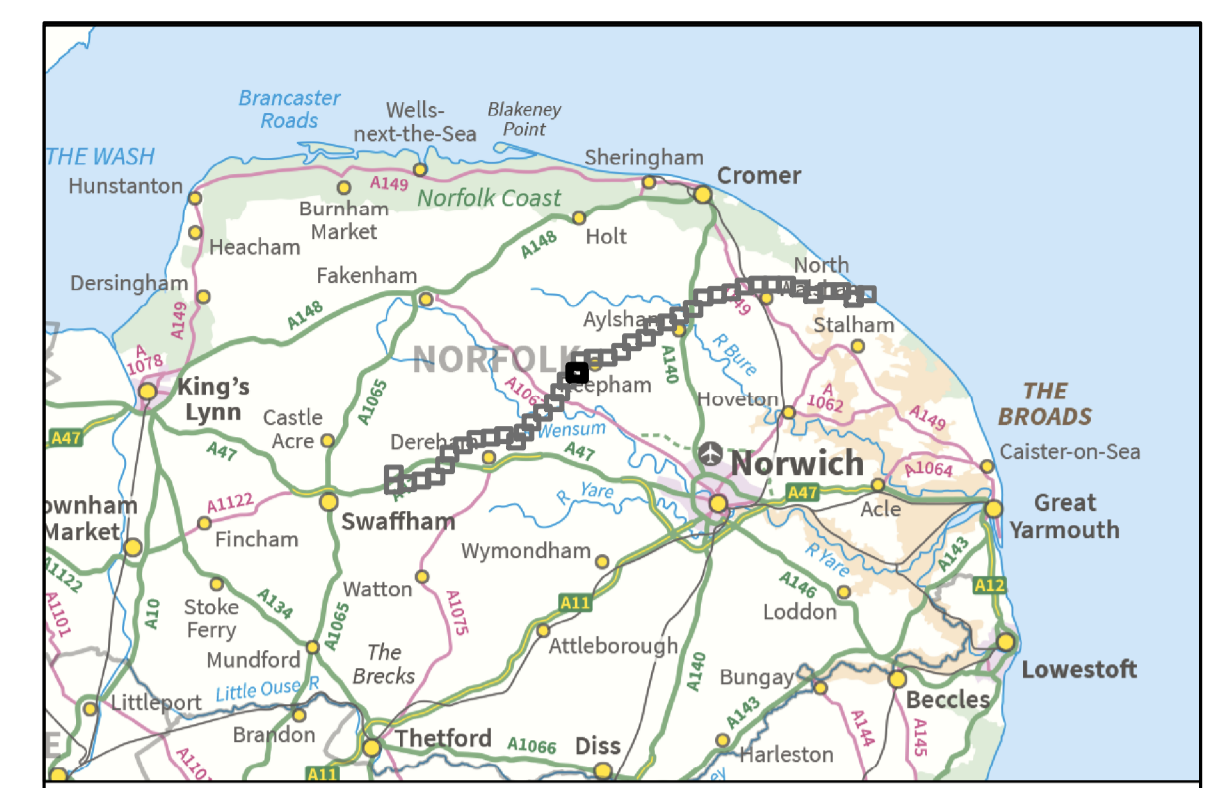
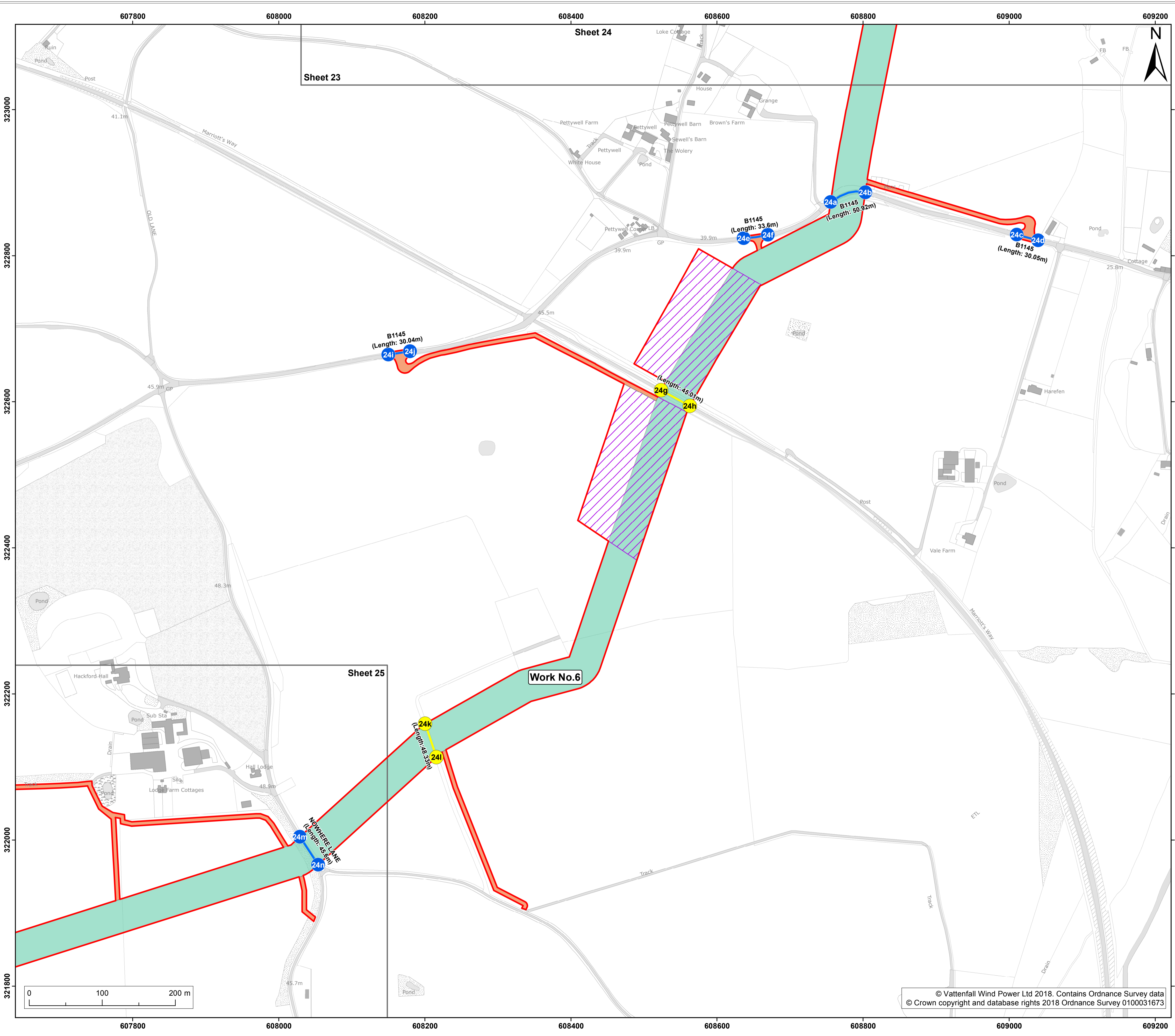
Title: **2.4 Works plan (onshore) (sheet 23 of 42)**

Doc Ref: 2.4.2	APFP Ref: 5(2)(j)	Drawing No: PB4476-006-000-005			
Revision: 06	Date: 07/06/2018	Drawn: LB	Checked: GK	Size: A1	Scale: 1:2,500
05	04/06/2018	LB	GK	A1	1:2,500

Co-ordinate system: **British National Grid** EPSG: **27700**



© Vattenfall Wind Power Ltd 2018. Contains Ordnance Survey data
© Crown copyright and database rights 2018 Ordnance Survey 0100031673



Legend:

- Order limits
- Sheet boundary
- Work No.6

Additional land to be used in connection with construction or maintenance of the works

- Trenchless crossing zone
- Site side access

Street subject to street works (streets)

- Points referred to in Schedule 2 of the DCO

Street subject to street works (private tracks)

- Points referred to in Schedule 2 of the DCO

Project: Norfolk Vanguard Offshore Wind Farm
 Report: Development Consent Order

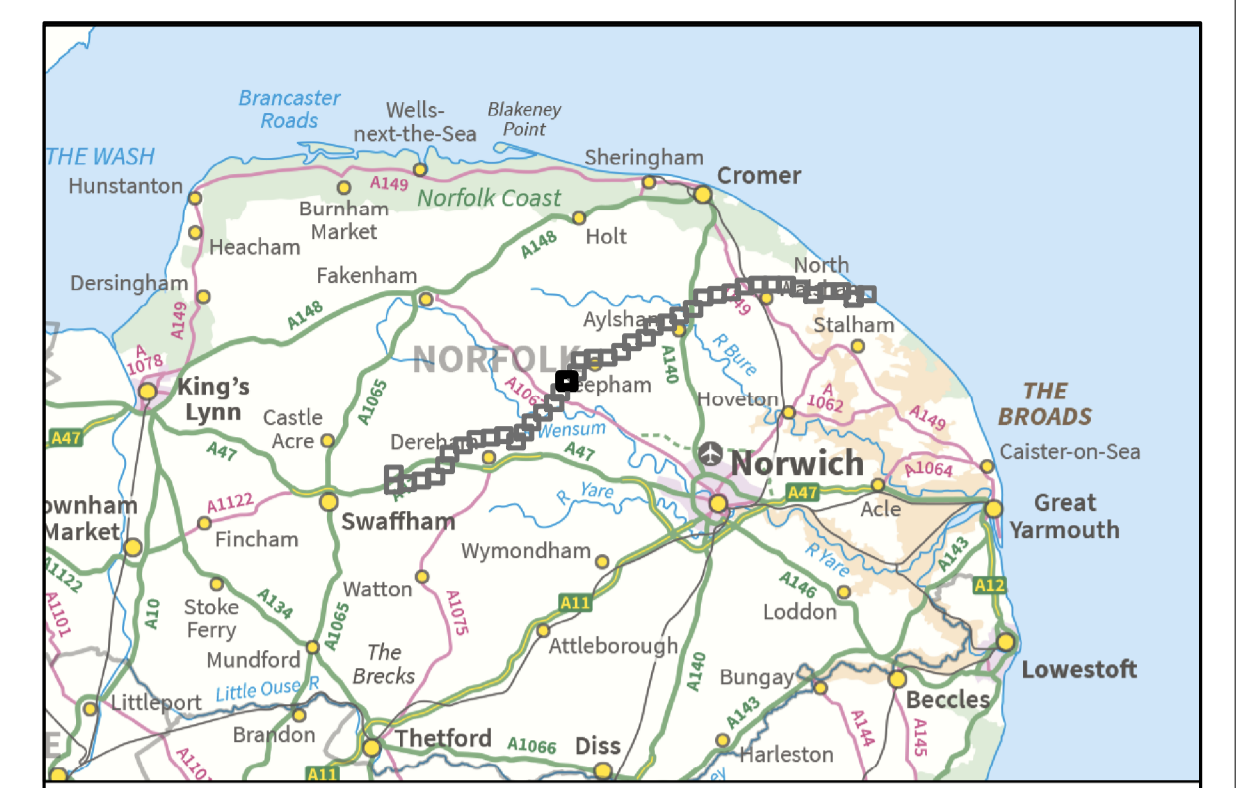
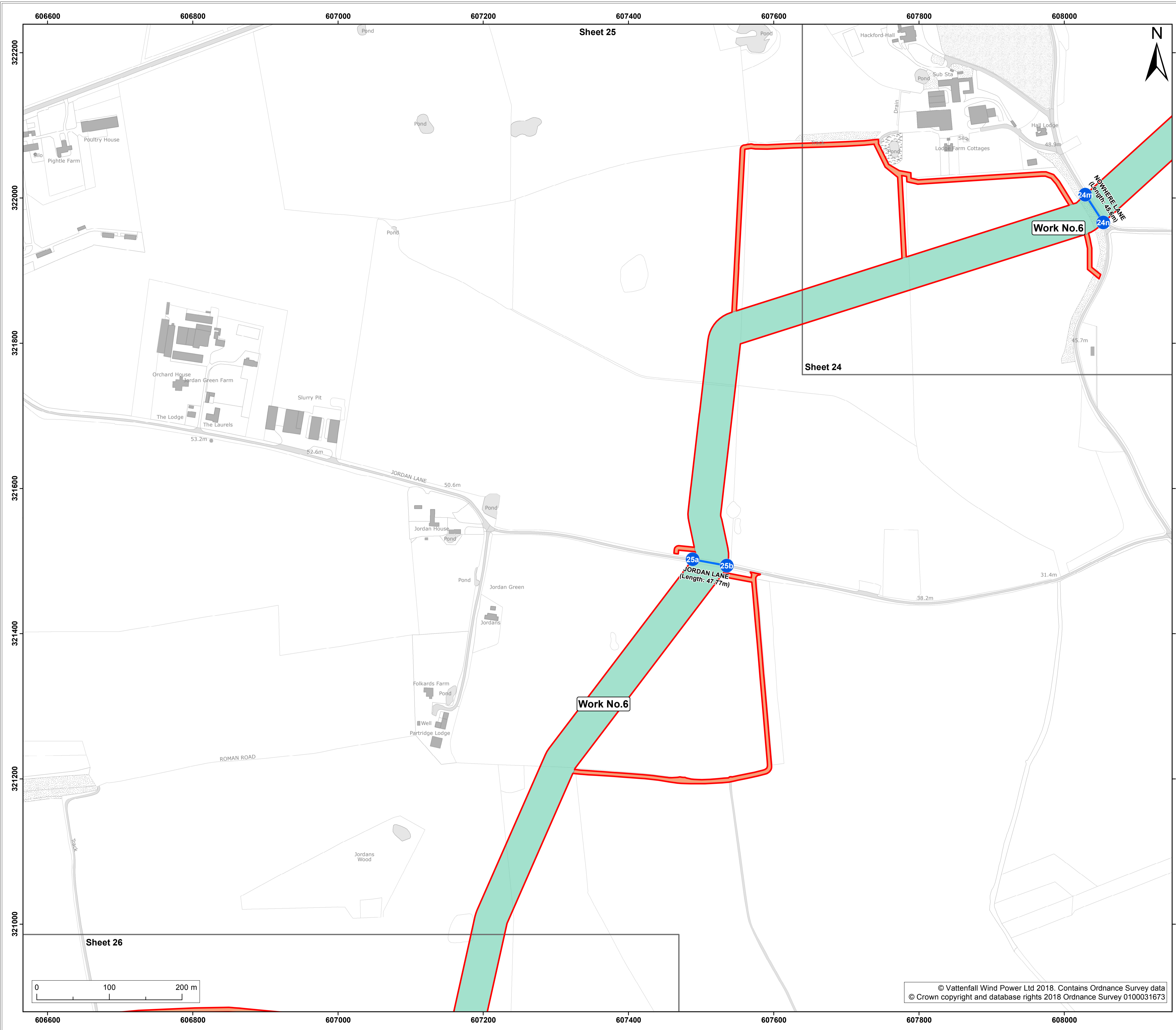
Title: 2.4 Works plan (onshore) (sheet 24 of 42)

Doc Ref: 2.4.2	APFP Ref: 5(2)(j)	Drawing No: PB4476-006-000-005
Revision: 06	Date: 07/06/2018	Drawn: LB, Checked: GK, Size: A1, Scale: 1:2,500
Revision: 05	Date: 04/06/2018	Drawn: LB, Checked: GK, Size: A1, Scale: 1:2,500

Co-ordinate system: British National Grid EPSG: 27700

VATTENFALL **Royal HaskoningDHV**
 Enhancing Society Together

© Vattenfall Wind Power Ltd 2018. Contains Ordnance Survey data © Crown copyright and database rights 2018 Ordnance Survey 0100031673



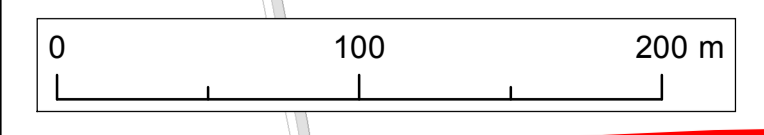
- Legend:**
- Order limits
 - Sheet boundary
 - Work No.6
- Additional land to be used in connection with construction or maintenance of the works**
- Site side access
- Street subject to street works (streets)
- Points referred to in Schedule 2 of the DCO

Project: **Norfolk Vanguard Offshore Wind Farm** Report: **Development Consent Order**

Title: **2.4 Works plan (onshore) (sheet 25 of 42)**

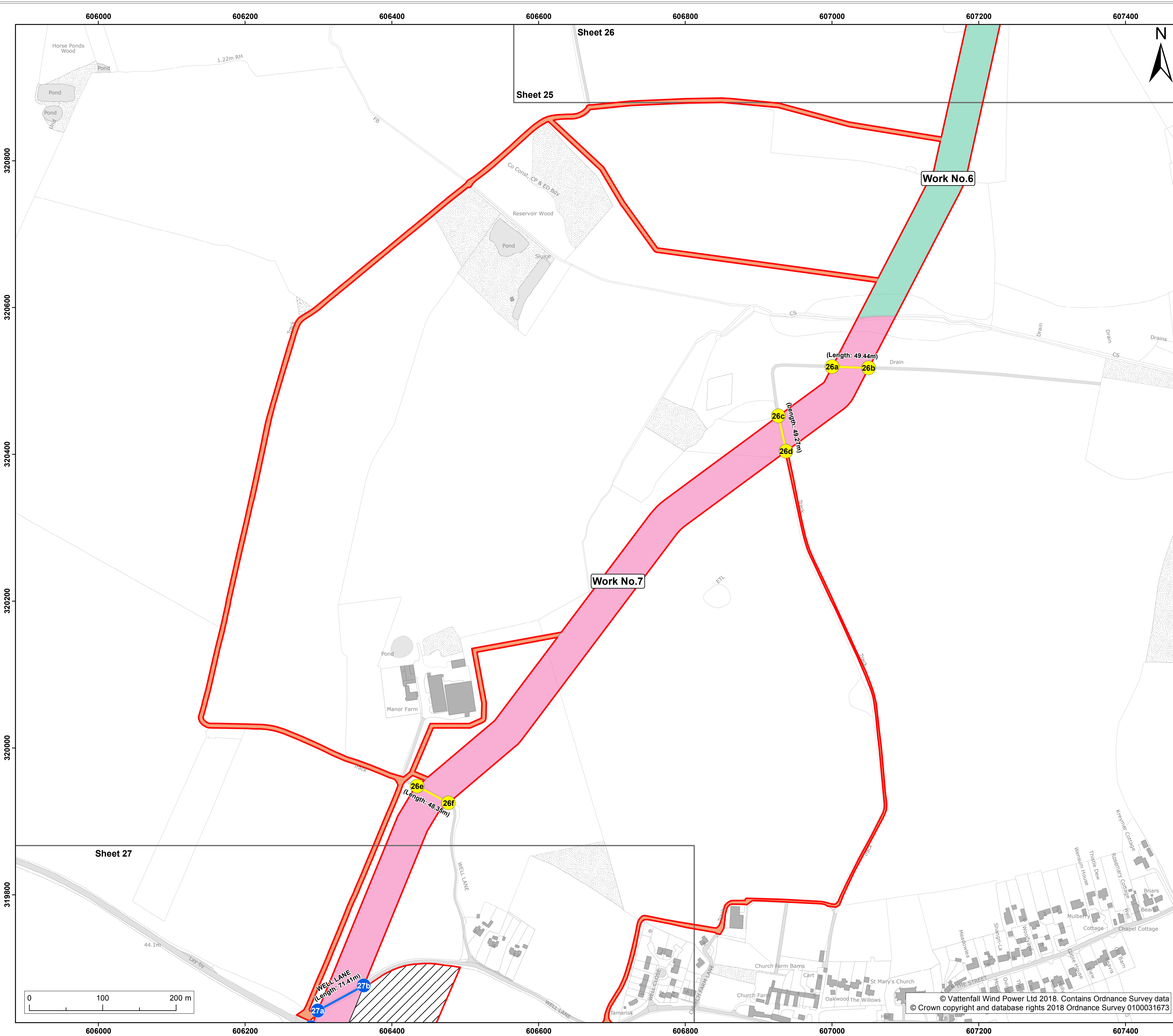
Doc Ref: 2.4.2	APFP Ref: 5(2)(j)	Drawing No: PB4476-006-000-005			
Revision: 06	Date: 07/06/2018	Drawn: LB	Checked: GK	Size: A1	Scale: 1:2,500
05	04/06/2018	LB	GK	A1	1:2,500

Co-ordinate system: British National Grid EPSG: 27700



© Vattenfall Wind Power Ltd 2018. Contains Ordnance Survey data © Crown copyright and database rights 2018 Ordnance Survey 0100031673





Legend:

- Order limits
- Sheet boundary
- Work No.6
- Work No.7

Additional land to be used in connection with construction or maintenance of the works

- Mobilisation zone
- Site side access

- Street subject to street works (streets)
- Points referred to in Schedule 2 of the DCO
- Street subject to street works (private tracks)
- Points referred to in Schedule 2 of the DCO

Project: **Norfolk Vanguard Offshore Wind Farm** Report: **Development Consent Order**

Title: **2.4 Works plan (onshore) (sheet 26 of 42)**

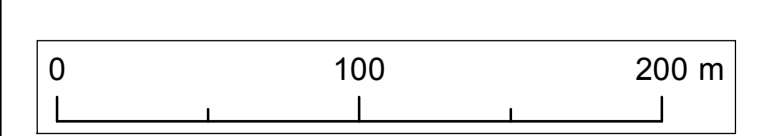
Doc Ref:	APFP Ref:	Drawing No:			
2.4.2	5(2)(j)	PB4476-006-000-005			
Revision:	Date:	Drawn:	Checked:	Size:	Scale:
06	07/06/2018	LB	GK	A1	1:2,500
05	04/06/2018	LB	GK	A1	1:2,500

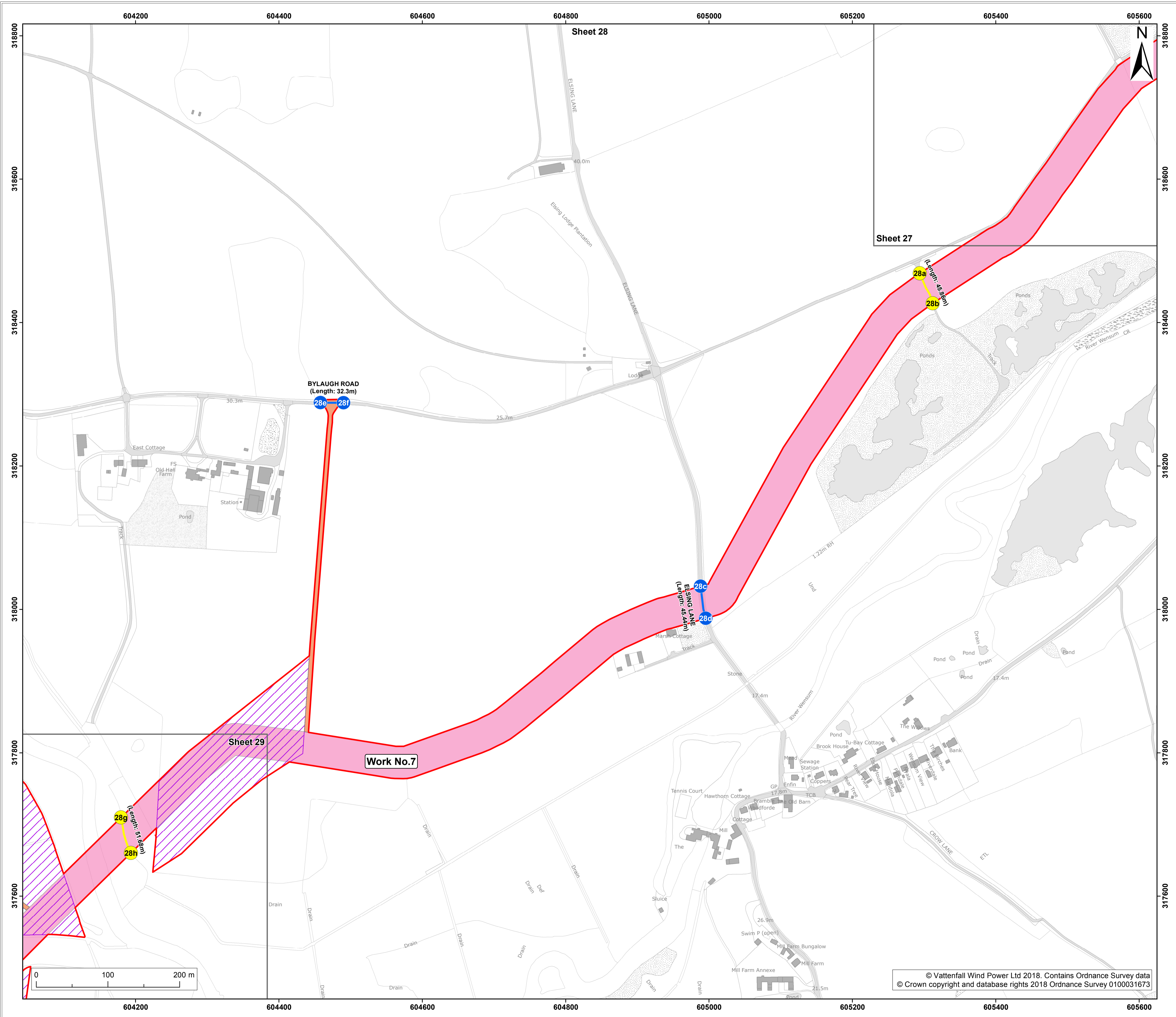
Co-ordinate system: British National Grid EPSG: 27700

VATTENFALL

Royal HaskoningDHV
Enhancing Society Together

© Vattenfall Wind Power Ltd 2018. Contains Ordnance Survey data © Crown copyright and database rights 2018 Ordnance Survey 0100031673





- Legend:**
- Order limits
 - Sheet boundary
 - Work No.7
- Additional land to be used in connection with construction or maintenance of the works**
- Trenchless crossing zone
 - Site side access
- Street subject to street works (streets)
- Points referred to in Schedule 2 of the DCO
- Points referred to in Schedule 2 of the DCO

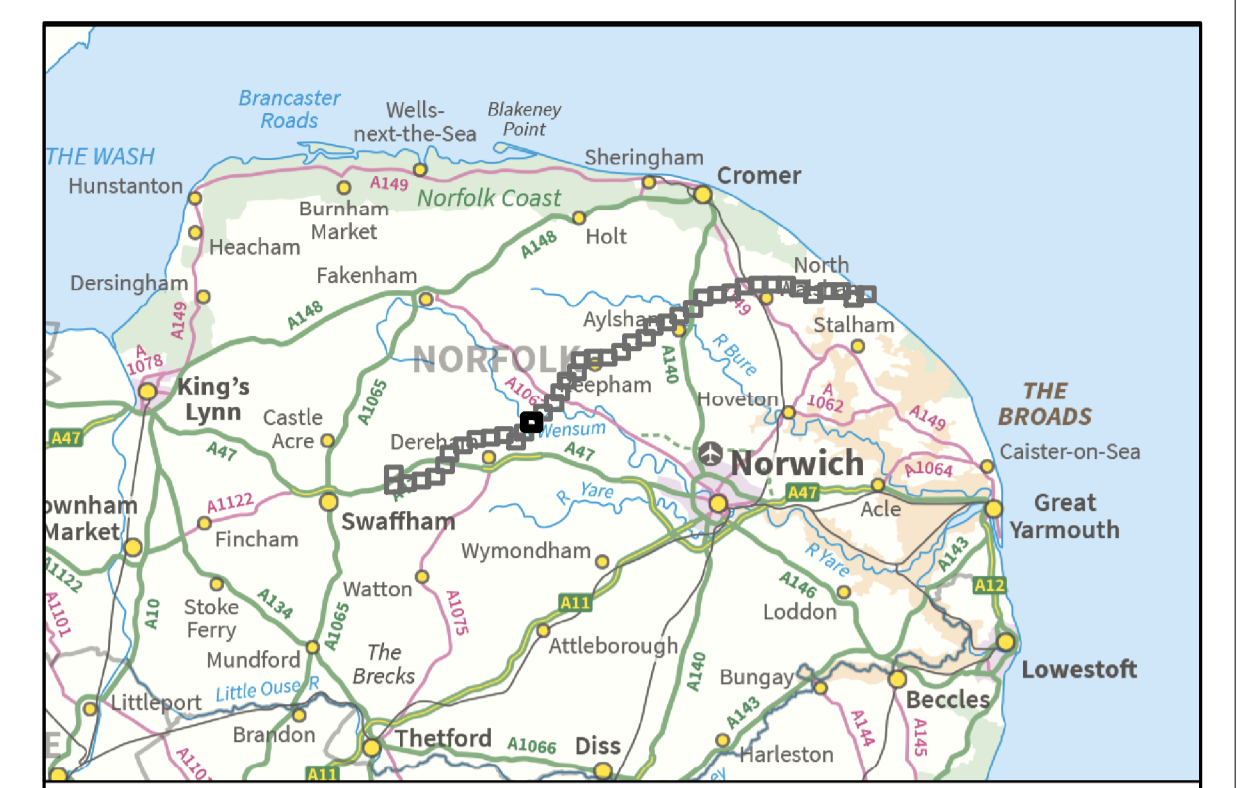
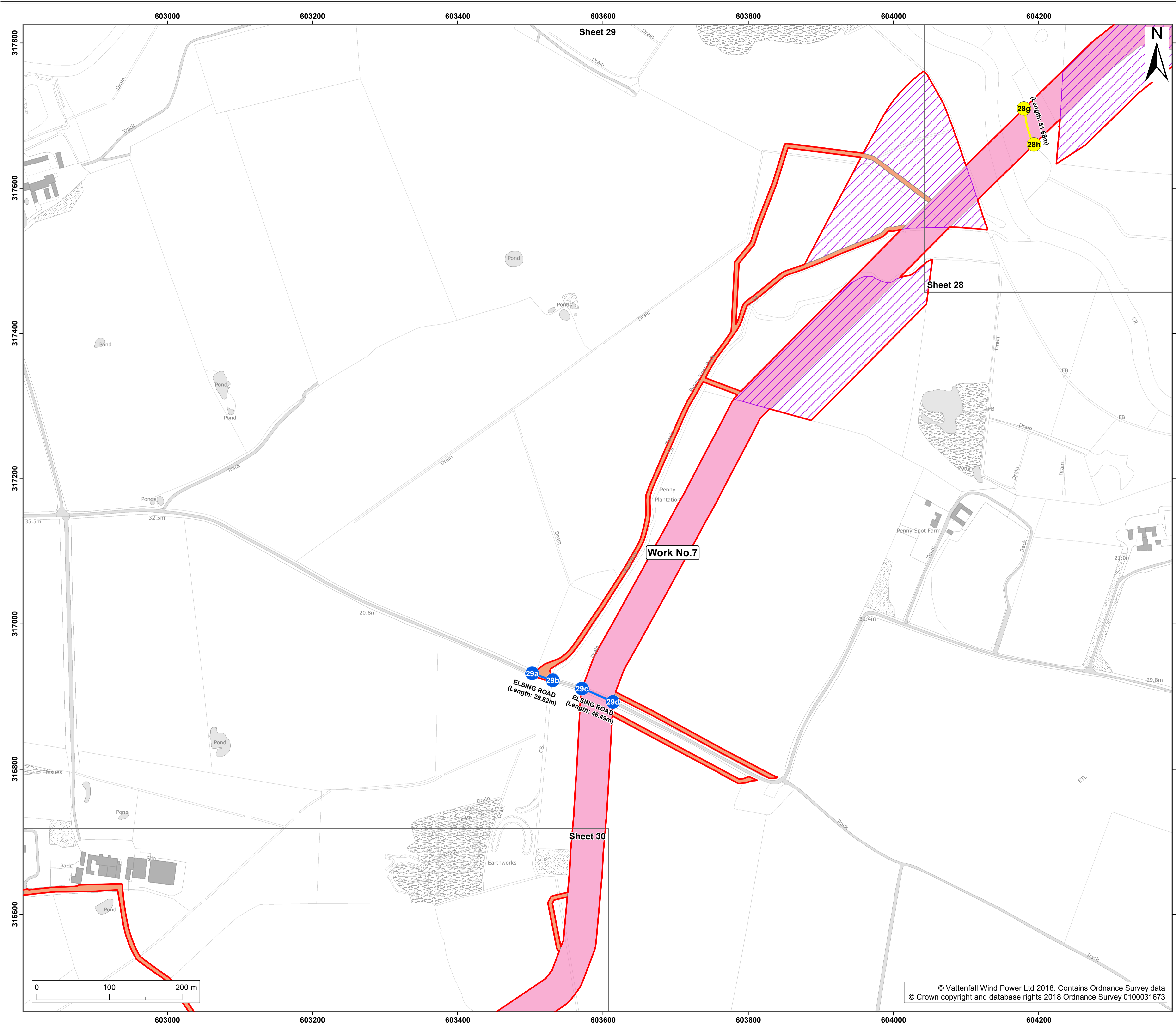
Project: **Norfolk Vanguard Offshore Wind Farm** Report: **Development Consent Order**

Title: **2.4 Works plan (onshore) (sheet 28 of 42)**

Doc Ref:	APFP Ref:	Drawing No:			
2.4.2	5(2)(j)	PB4476-006-000-005			
Revision:	Date:	Drawn:	Checked:	Size:	Scale:
06	07/06/2018	LB	GK	A1	1:2,500
05	04/06/2018	LB	GK	A1	1:2,500

Co-ordinate system: British National Grid EPSG: 27700





Legend:

- Order limits
- Sheet boundary
- Work No.7

Additional land to be used in connection with construction or maintenance of the works

- Trenchless crossing zone
- Site side access

Street subject to street works (streets)

- Points referred to in Schedule 2 of the DCO

Street subject to street works (private tracks)

- Points referred to in Schedule 2 of the DCO

Project: Norfolk Vanguard Offshore Wind Farm
 Report: Development Consent Order

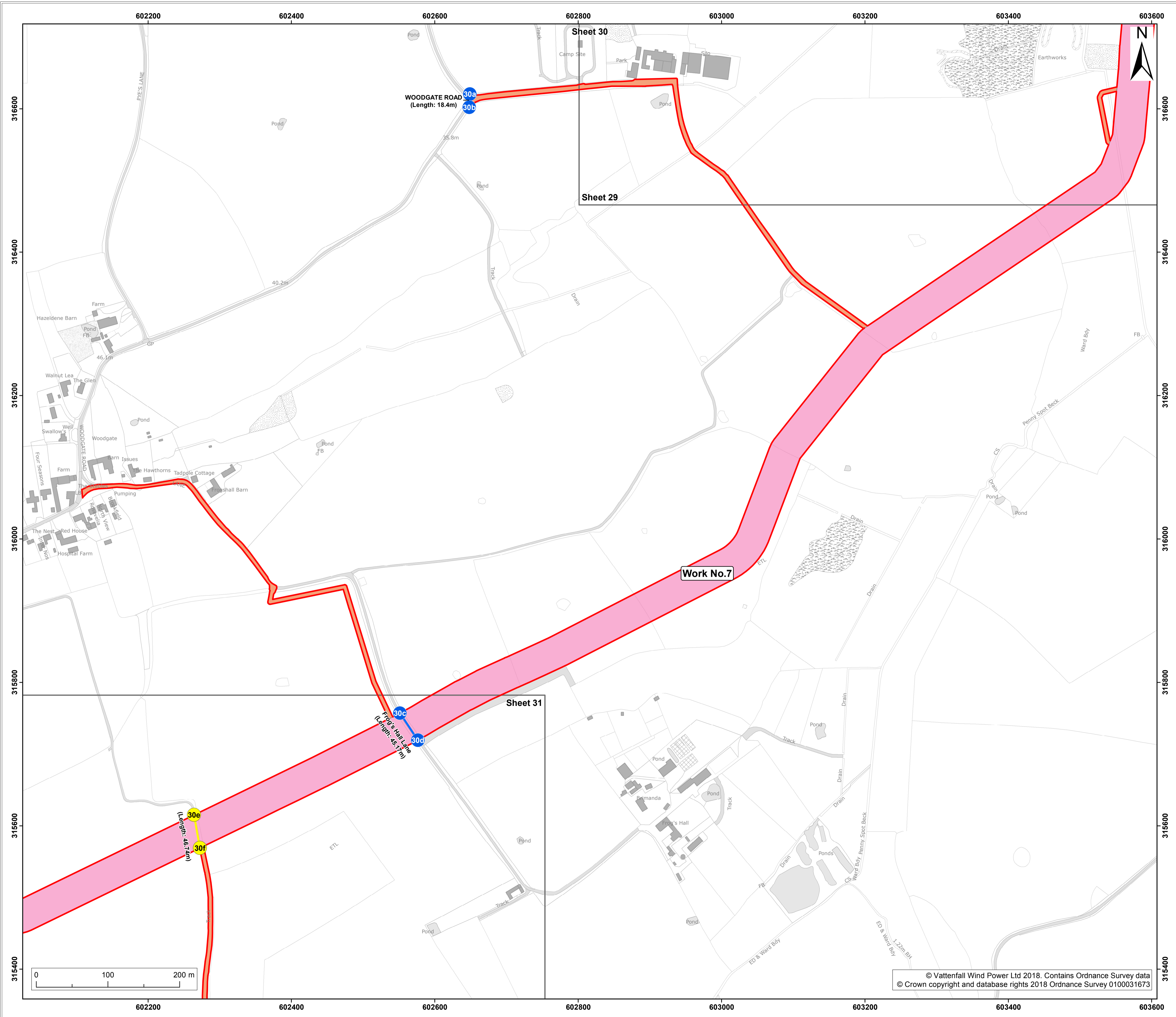
Title: 2.4 Works plan (onshore) (sheet 29 of 42)

Doc Ref:	APFP Ref:	Drawing No:			
2.4.2	5(2)(j)	PB4476-006-000-005			
Revision:	Date:	Drawn:	Checked:	Size:	Scale:
06	07/06/2018	LB	GK	A1	1:2,500
05	04/06/2018	LB	GK	A1	1:2,500

Co-ordinate system: British National Grid EPSG: 27700



© Vattenfall Wind Power Ltd 2018. Contains Ordnance Survey data © Crown copyright and database rights 2018 Ordnance Survey 0100031673



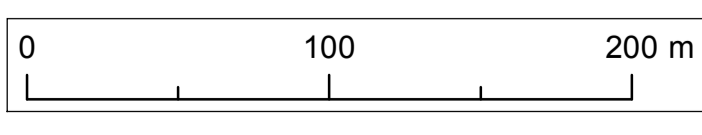
- Legend:**
- Order limits
 - Sheet boundary
 - Work No.7
- Additional land to be used in connection with construction or maintenance of the works**
- Site side access
- Street subject to street works (streets)**
- Points referred to in Schedule 2 of the DCO
- Street subject to street works (private tracks)**
- Points referred to in Schedule 2 of the DCO

Project: **Norfolk Vanguard Offshore Wind Farm** Report: **Development Consent Order**

Title: **2.4 Works plan (onshore) (sheet 30 of 42)**

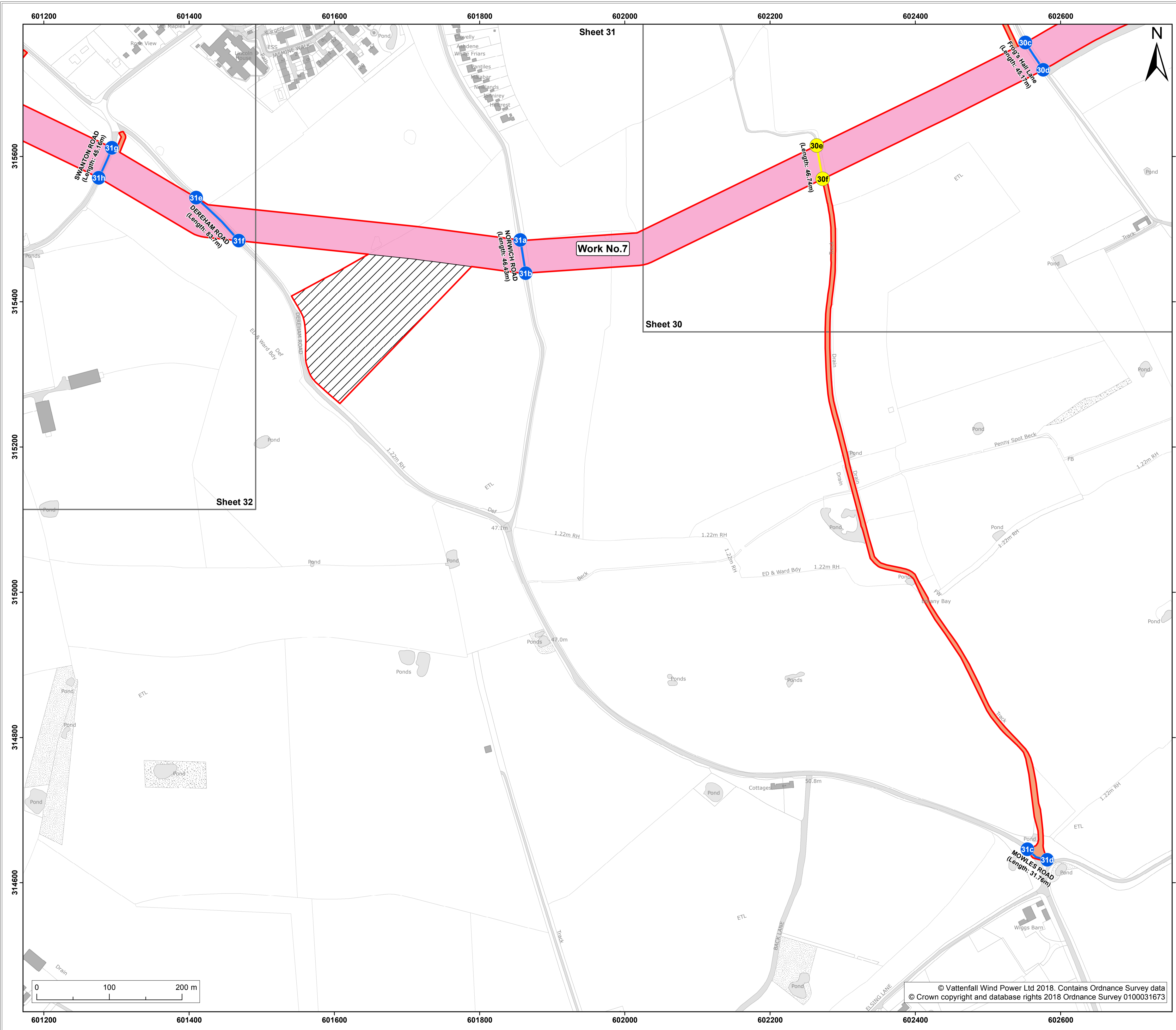
Doc Ref: 2.4.2	APFP Ref: 5(2)(j)	Drawing No: PB4476-006-000-005			
Revision: 06	Date: 07/06/2018	Drawn: LB	Checked: GK	Size: A1	Scale: 1:2,500
05	04/06/2018	LB	GK	A1	1:2,500

Co-ordinate system: British National Grid EPSG: 27700



© Vattenfall Wind Power Ltd 2018. Contains Ordnance Survey data
© Crown copyright and database rights 2018 Ordnance Survey 0100031673





Legend:

- Order limits
- Sheet boundary
- Work No.7

Additional land to be used in connection with construction or maintenance of the works

- Mobilisation zone
- Site side access

Street subject to street works (streets)

- Points referred to in Schedule 2 of the DCO

Street subject to street works (private tracks)

- Points referred to in Schedule 2 of the DCO

Project: Norfolk Vanguard Offshore Wind Farm
 Report: Development Consent Order

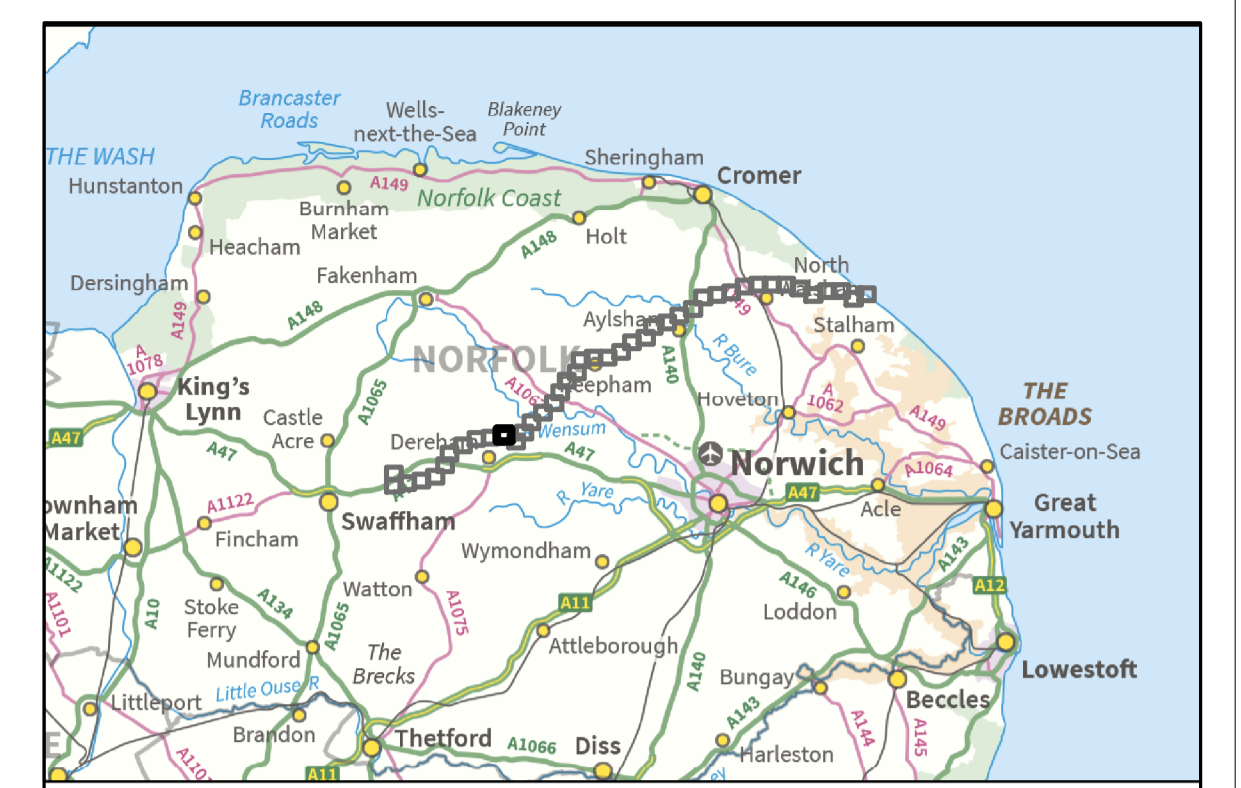
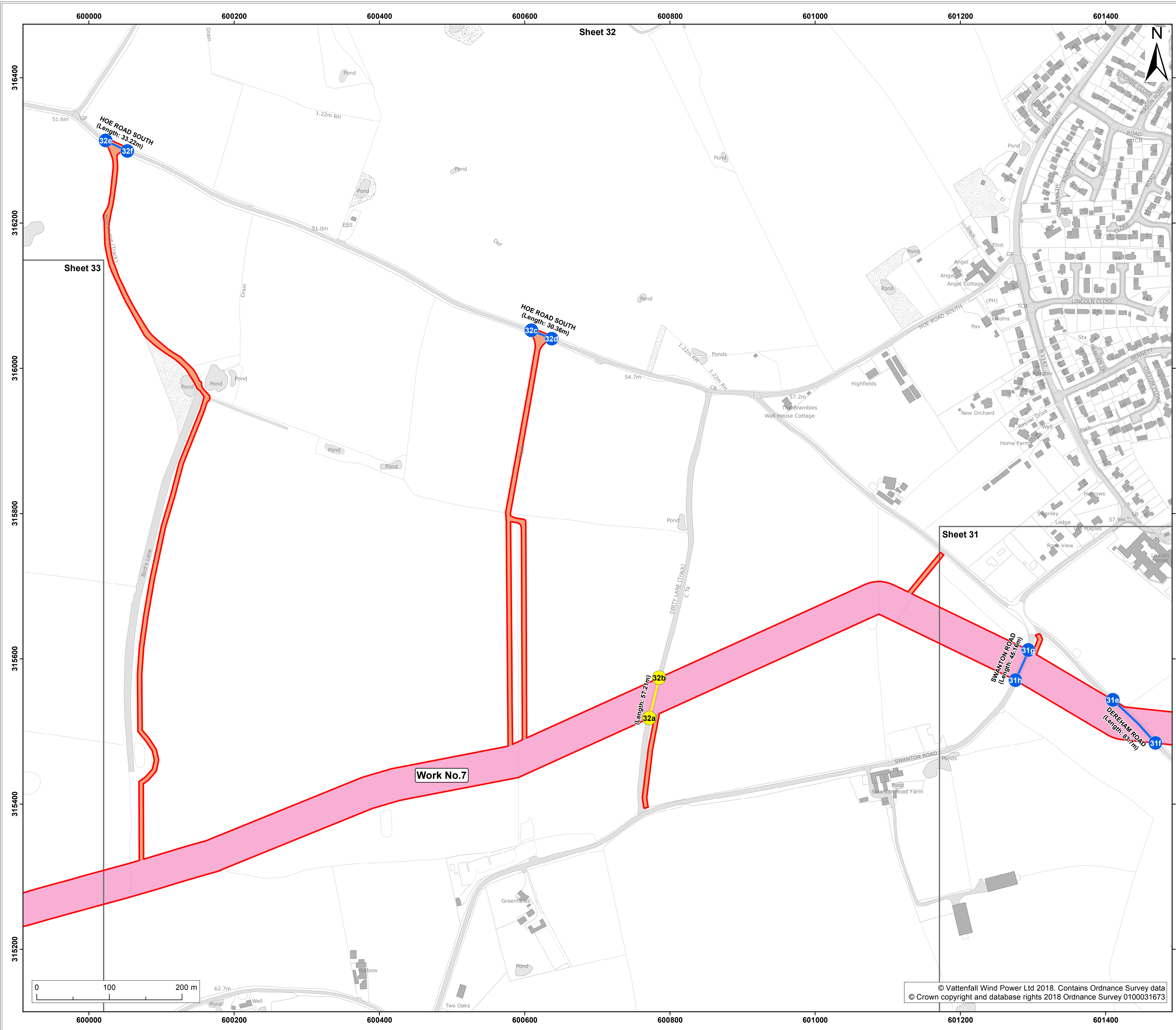
Title: 2.4 Works plan (onshore) (sheet 31 of 42)

Doc Ref: 2.4.2	APFP Ref: 5(2)(j)	Drawing No: PB4476-006-000-005
Revision: 06	Date: 07/06/2018	Drawn: LB, Checked: GK, Size: A1, Scale: 1:2,500
Revision: 05	Date: 04/06/2018	Drawn: LB, Checked: GK, Size: A1, Scale: 1:2,500

Co-ordinate system: British National Grid EPSG: 27700



© Vattenfall Wind Power Ltd 2018. Contains Ordnance Survey data © Crown copyright and database rights 2018 Ordnance Survey 0100031673



- Legend:**
- Order limits
 - Sheet boundary
 - Work No.7
- Additional land to be used in connection with construction or maintenance of the works**
- Site side access
- Street subject to street works (streets)**
- Street subject to street works (streets)
- Points referred to in Schedule 2 of the DCO**
- Points referred to in Schedule 2 of the DCO
 - Points referred to in Schedule 2 of the DCO

Project: Norfolk Vanguard Offshore Wind Farm
 Report: Development Consent Order

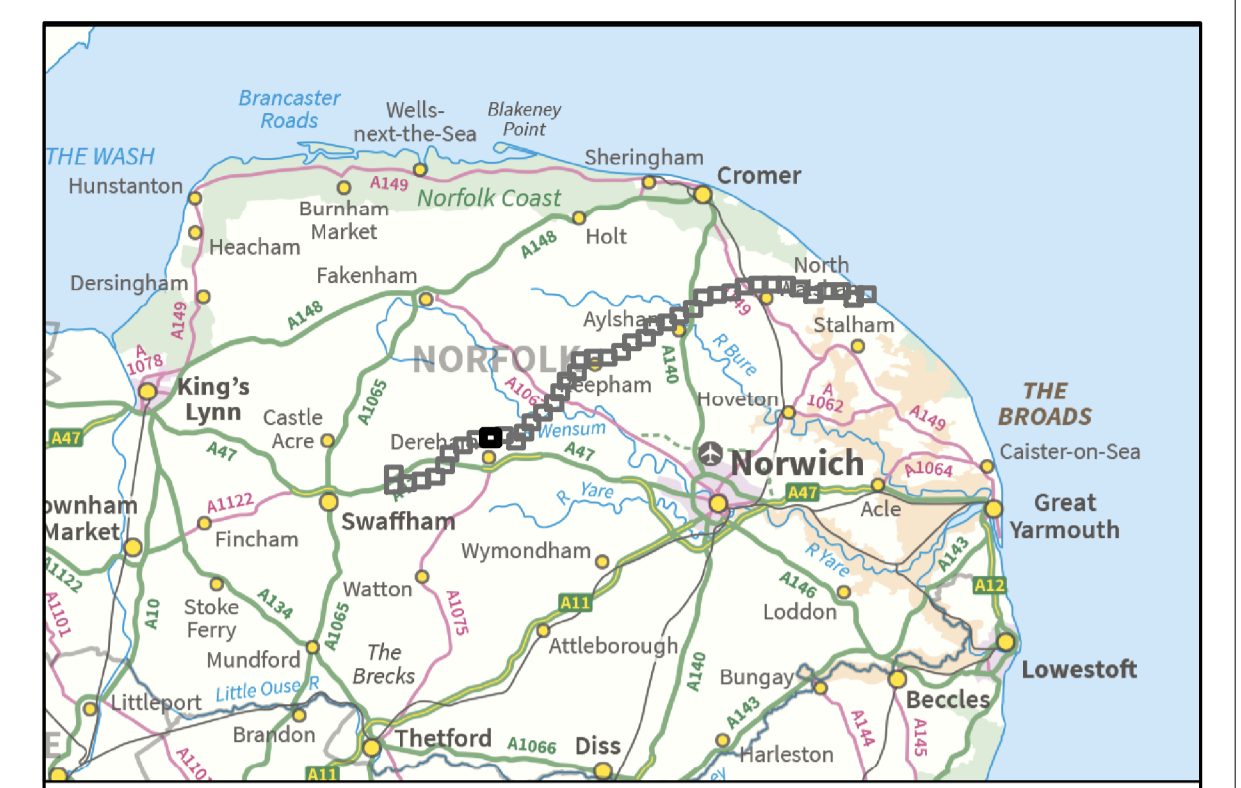
Title: 2.4 Works plan (onshore) (sheet 32 of 42)

Doc Ref: 2.4.2	APFP Ref: 5(2)(j)	Drawing No: PB4476-006-000-005
Revision: 06	Date: 07/06/2018	Drawn: LB, Checked: GK, Size: A1, Scale: 1:2,500
Revision: 05	Date: 04/06/2018	Drawn: LB, Checked: GK, Size: A1, Scale: 1:2,500

Co-ordinate system: British National Grid EPSG: 27700



© Vattenfall Wind Power Ltd 2018. Contains Ordnance Survey data © Crown copyright and database rights 2018 Ordnance Survey 0100031673



- Legend:**
- Order limits
 - Sheet boundary
 - Work No.7
- Additional land to be used in connection with construction or maintenance of the works**
- Mobilisation zone
 - Trenchless crossing zone
 - Site side access
- Street subject to street works (streets)
- Points referred to in Schedule 2 of the DCO
- Street subject to street works (private tracks)
- Points referred to in Schedule 2 of the DCO

Project: **Norfolk Vanguard Offshore Wind Farm** Report: **Development Consent Order**

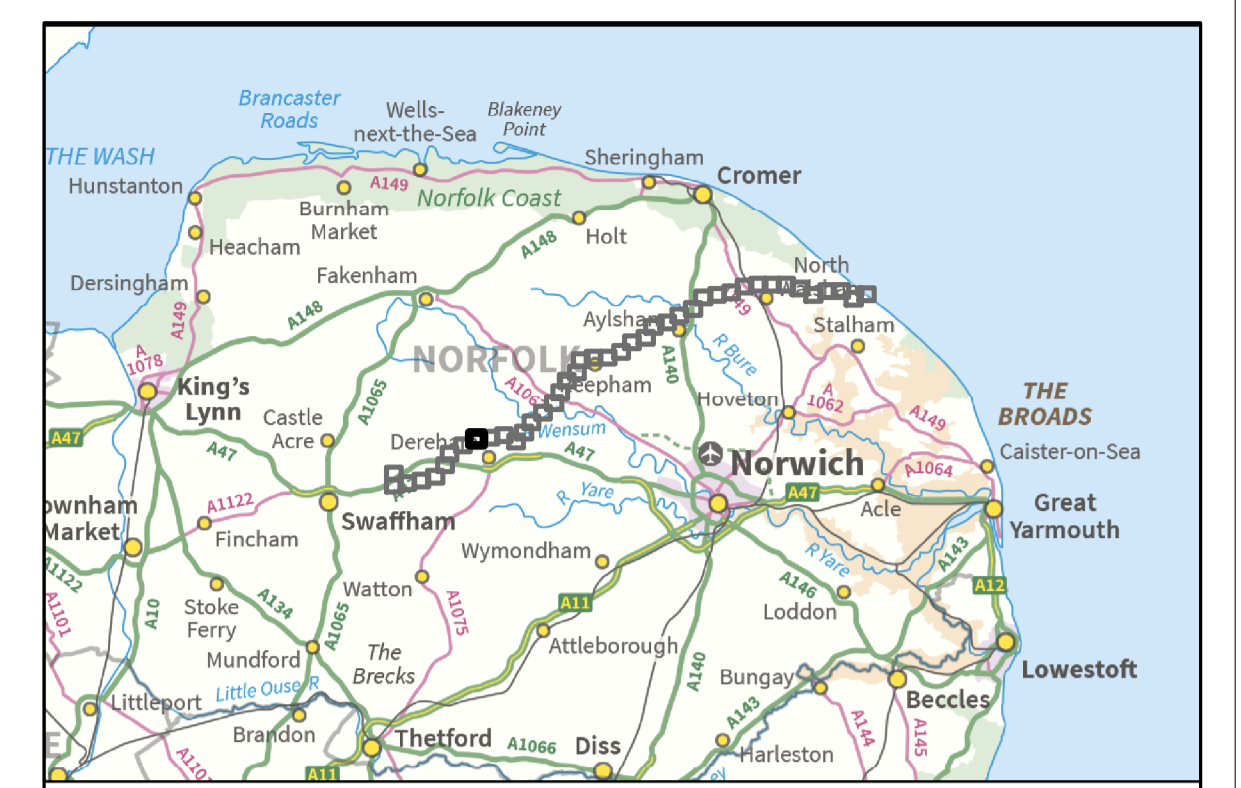
Title: **2.4 Works plan (onshore) (sheet 33 of 42)**

Doc Ref:	APFP Ref:	Drawing No:			
2.4.2	5(2)(j)	PB4476-006-000-005			
Revision:	Date:	Drawn:	Checked:	Size:	Scale:
06	07/06/2018	LB	GK	A1	1:2,500
05	04/06/2018	LB	GK	A1	1:2,500

Co-ordinate system: **British National Grid** EPSG: **27700**



© Vattenfall Wind Power Ltd 2018. Contains Ordnance Survey data © Crown copyright and database rights 2018 Ordnance Survey 0100031673



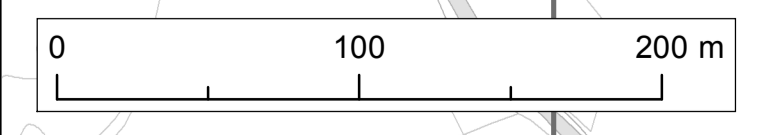
- Legend:**
- Order limits
 - Sheet boundary
 - Work No.7
- Additional land to be used in connection with construction or maintenance of the works**
- Mobilisation zone
 - Trenchless crossing zone
 - Site side access
- Street subject to street works (streets)
- Points referred to in Schedule 2 of the DCO
- Street subject to street works (private tracks)
- Points referred to in Schedule 2 of the DCO

Project: **Norfolk Vanguard Offshore Wind Farm** Report: **Development Consent Order**

Title: **2.4 Works plan (onshore) (sheet 34 of 42)**

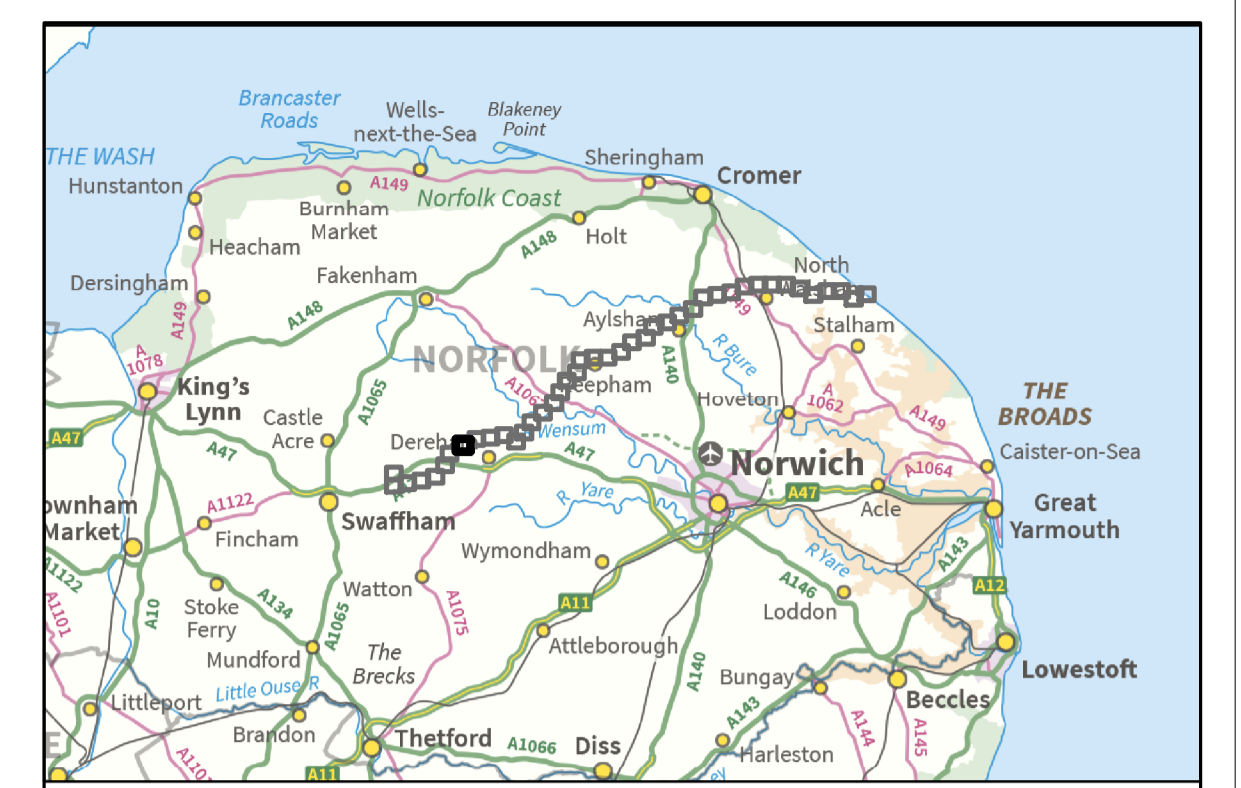
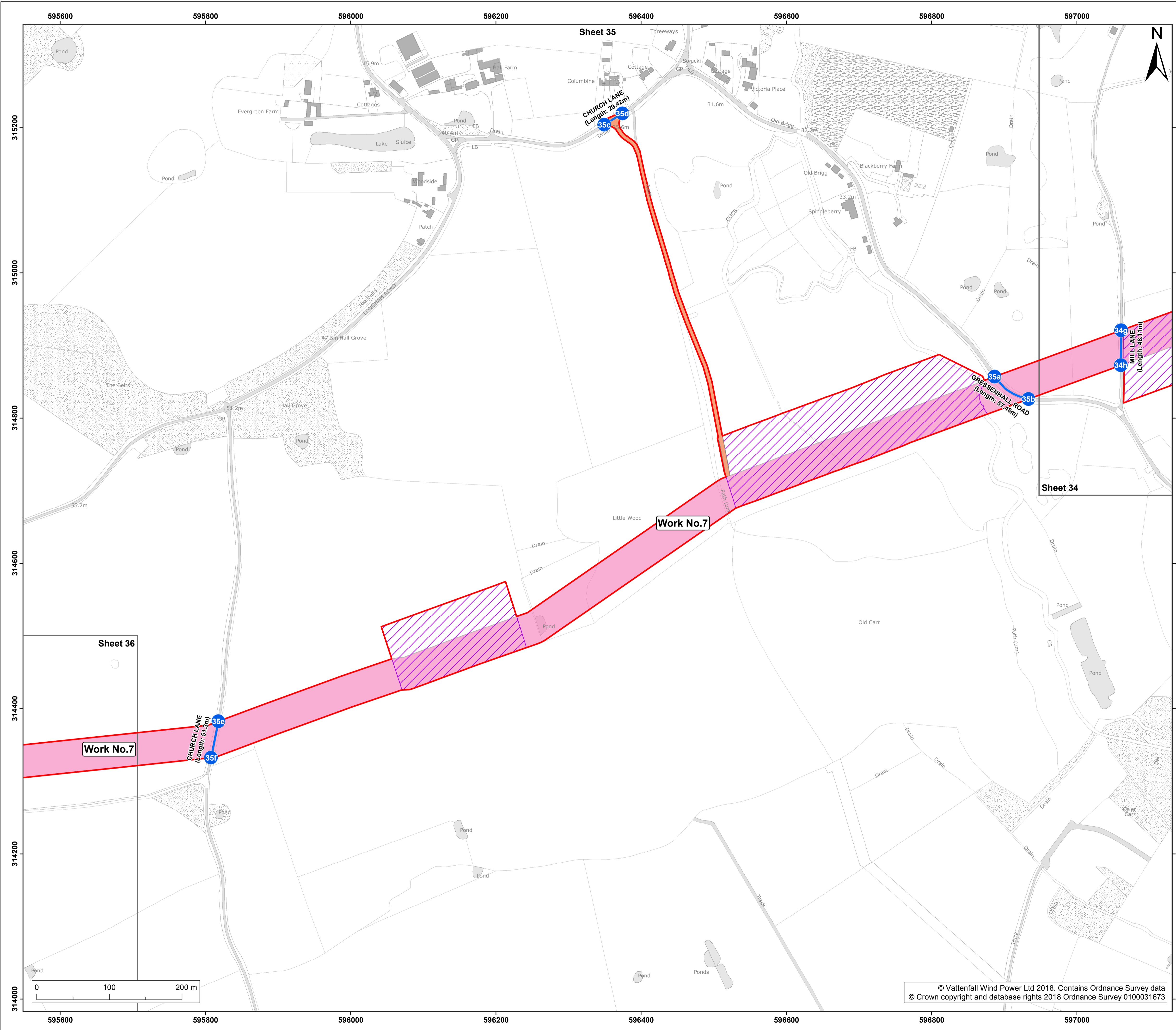
Doc Ref:	APFP Ref:	Drawing No:			
2.4.2	5(2)(j)	PB4476-006-000-005			
Revision:	Date:	Drawn:	Checked:	Size:	Scale:
06	07/06/2018	LB	GK	A1	1:2,500
05	04/06/2018	LB	GK	A1	1:2,500

Co-ordinate system: British National Grid EPSG: 27700



© Vattenfall Wind Power Ltd 2018. Contains Ordnance Survey data © Crown copyright and database rights 2018 Ordnance Survey 0100031673





- Legend:**
- Order limits
 - Sheet boundary
 - Work No.7
 - Trenchless crossing zone
 - Site side access
 - Street subject to street works (streets)
 - Points referred to in Schedule 2 of the DCO

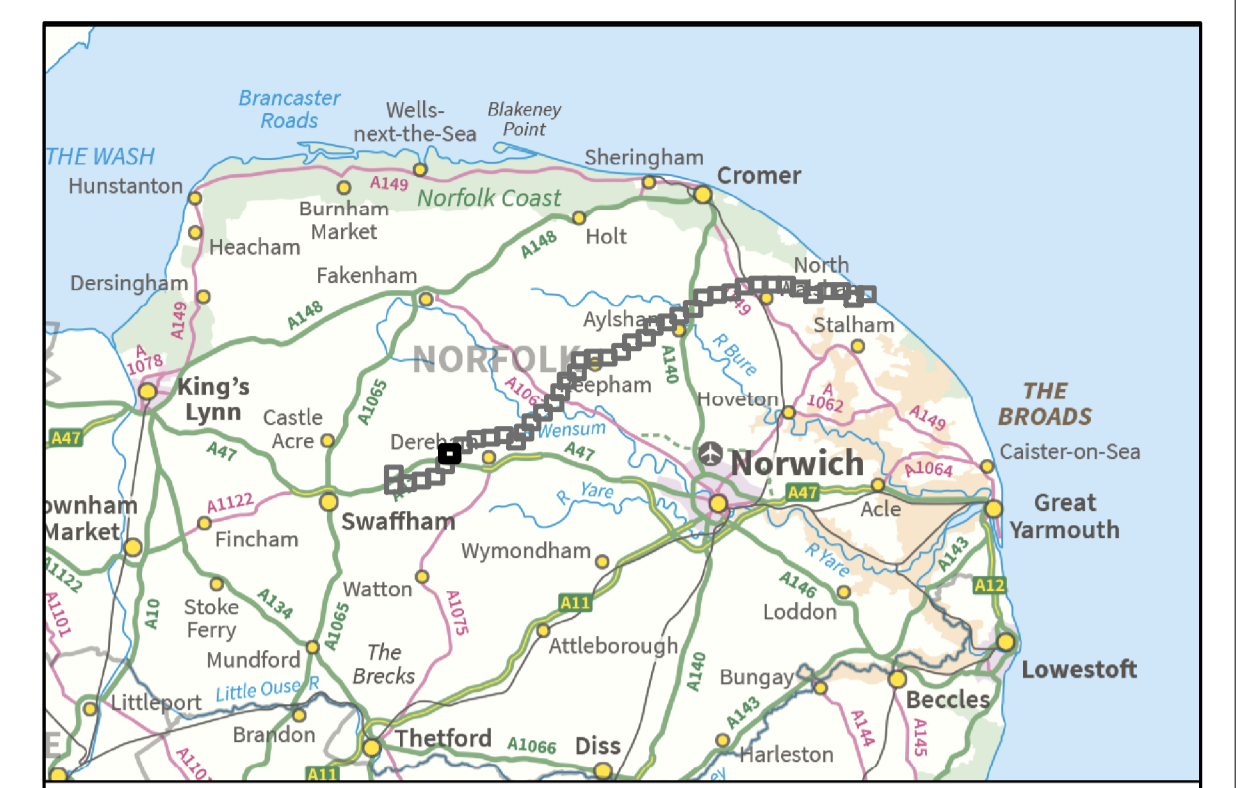
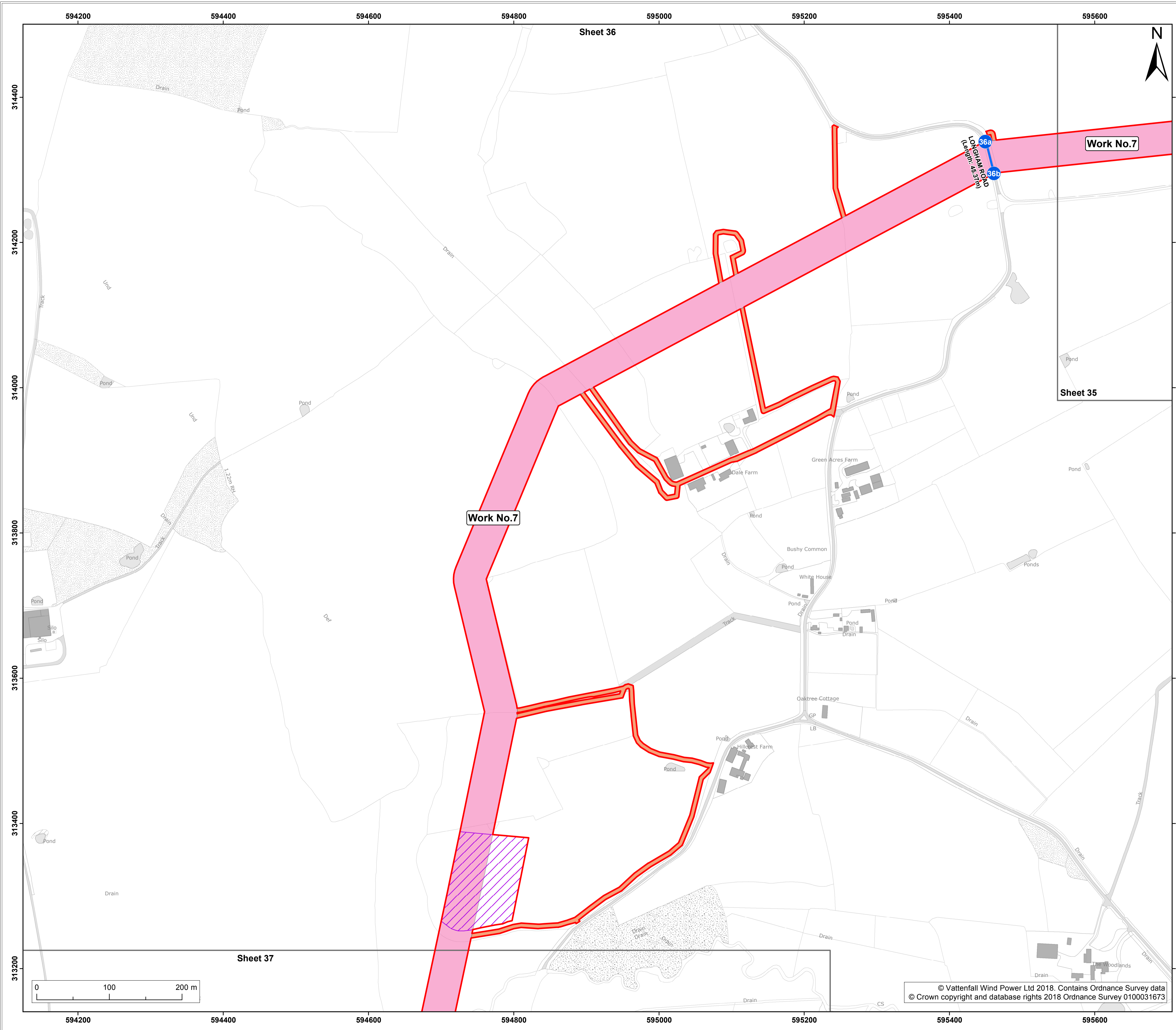
Project: **Norfolk Vanguard Offshore Wind Farm** Report: **Development Consent Order**

Title: **2.4 Works plan (onshore) (sheet 35 of 42)**

Doc Ref: 2.4.2	APFP Ref: 5(2)(j)	Drawing No: PB4476-006-000-005			
Revision: 06	Date: 07/06/2018	Drawn: LB	Checked: GK	Size: A1	Scale: 1:2,500
05	04/06/2018	LB	GK	A1	1:2,500

Co-ordinate system: British National Grid EPSG: 27700





- Legend:**
- Order limits
 - Sheet boundary
 - Work No.7
- Additional land to be used in connection with construction or maintenance of the works**
- Trenchless crossing zone
 - Site side access
- Street subject to street works (streets)
- Points referred to in Schedule 2 of the DCO

Project: **Norfolk Vanguard Offshore Wind Farm** Report: **Development Consent Order**

Title: **2.4 Works plan (onshore) (sheet 36 of 42)**

Doc Ref:	APFP Ref:	Drawing No:			
2.4.2	5(2)(j)	PB4476-006-000-005			
Revision:	Date:	Drawn:	Checked:	Size:	Scale:
06	07/06/2018	LB	GK	A1	1:2,500
05	04/06/2018	LB	GK	A1	1:2,500

Co-ordinate system: **British National Grid** EPSG: **27700**

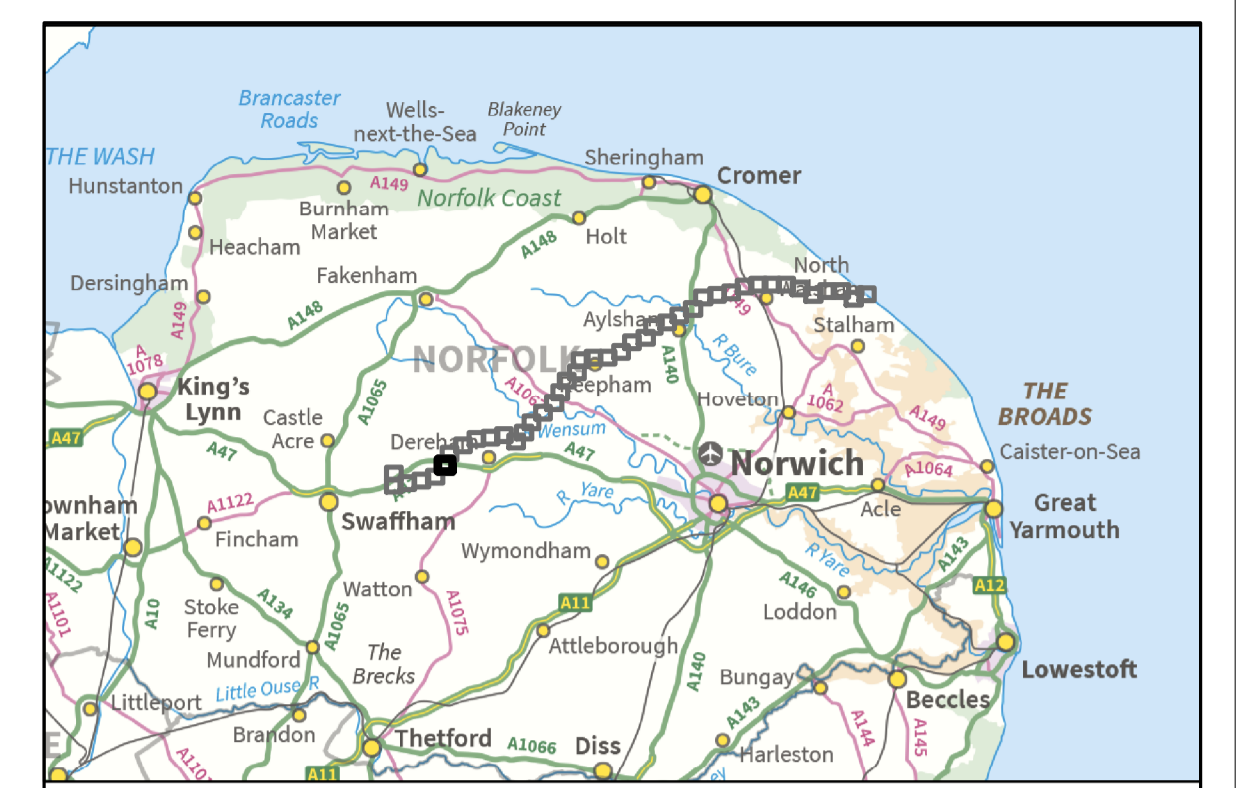
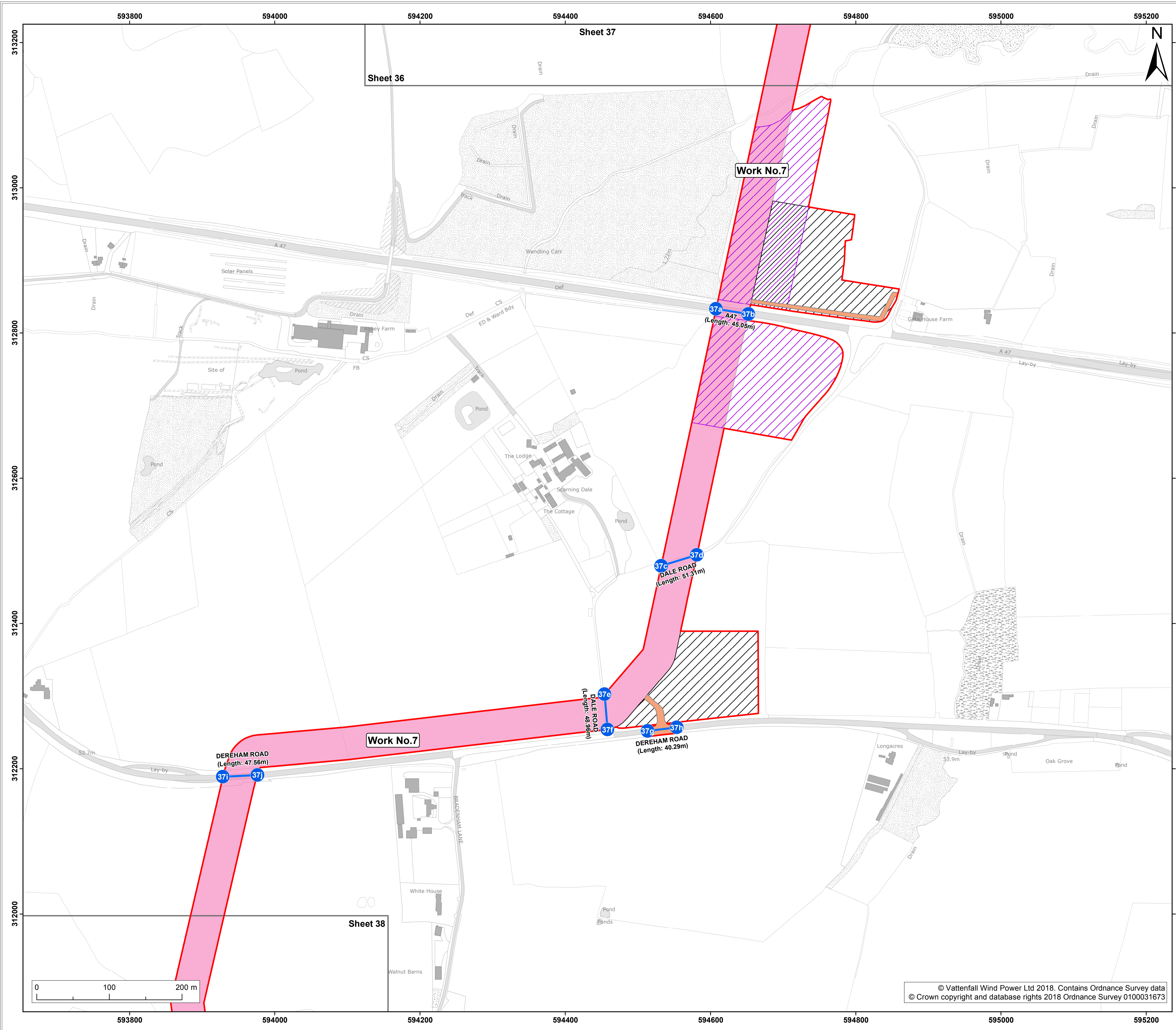


VATTENFALL



Royal HaskoningDHV
Enhancing Society Together

© Vattenfall Wind Power Ltd 2018. Contains Ordnance Survey data © Crown copyright and database rights 2018 Ordnance Survey 0100031673



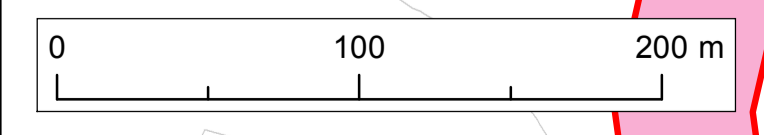
- Legend:**
- Order limits
 - Sheet boundary
 - Work No.7
- Additional land to be used in connection with construction or maintenance of the works**
- Mobilisation zone
 - Trenchless crossing zone
 - Site side access
- Street subject to street works (streets)
 - Points referred to in Schedule 2 of the DCO

Project: **Norfolk Vanguard Offshore Wind Farm** Report: **Development Consent Order**

Title: **2.4 Works plan (onshore) (sheet 37 of 42)**

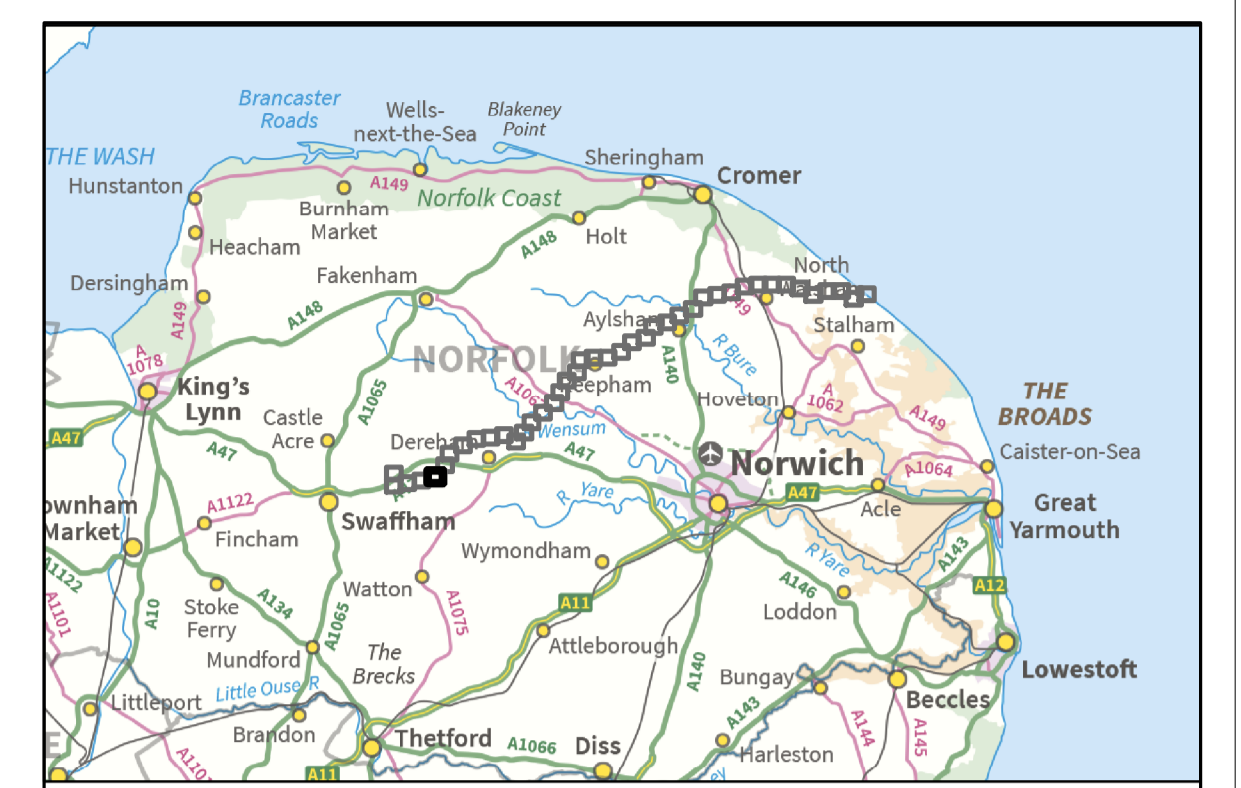
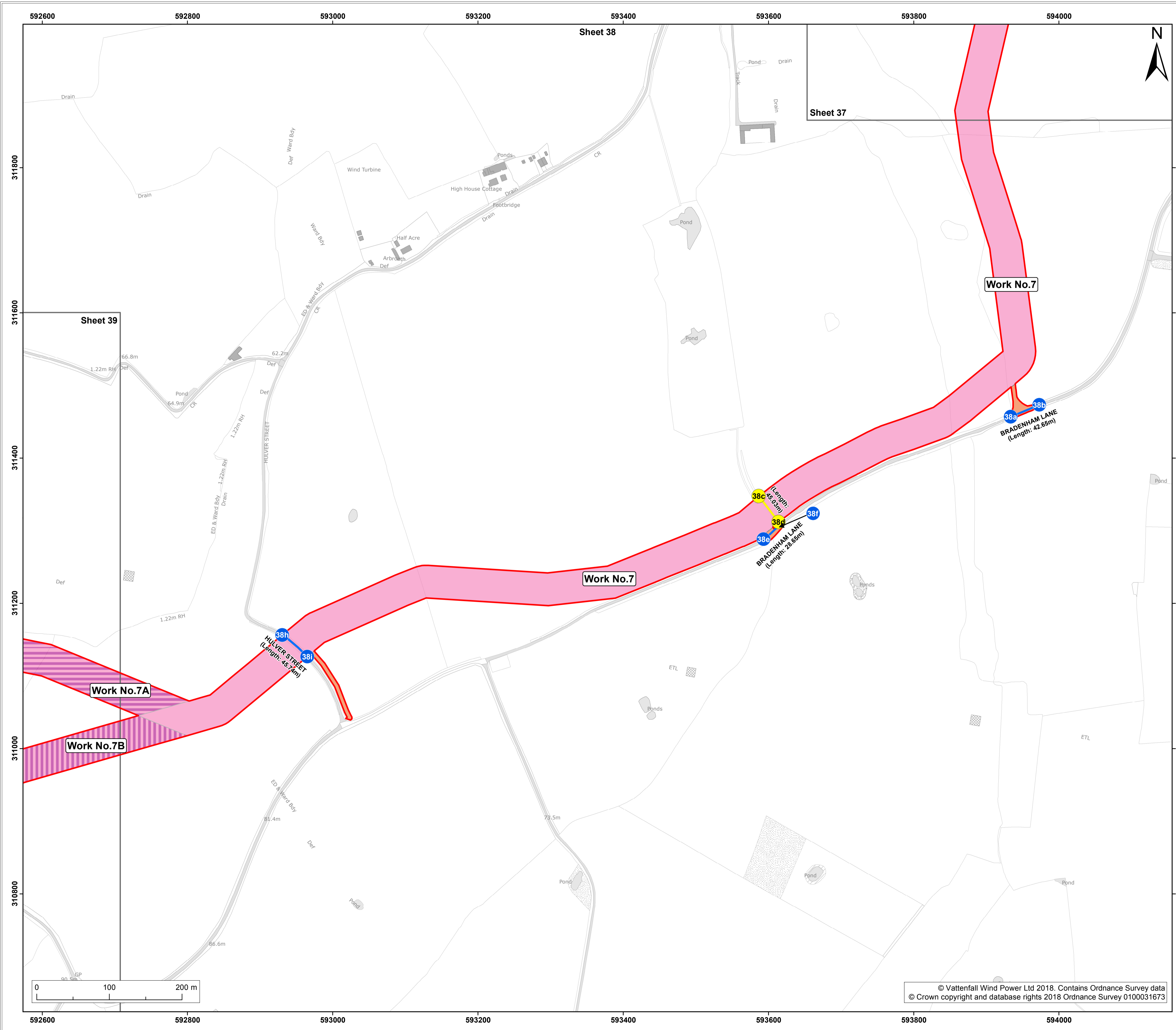
Doc Ref: 2.4.2	APFP Ref: 5(2)(j)	Drawing No: PB4476-006-000-005			
Revision: 06	Date: 07/06/2018	Drawn: LB	Checked: GK	Size: A1	Scale: 1:2,500
05	04/06/2018	LB	GK	A1	1:2,500

Co-ordinate system: **British National Grid** EPSG: **27700**



© Vattenfall Wind Power Ltd 2018. Contains Ordnance Survey data
© Crown copyright and database rights 2018 Ordnance Survey 0100031673





- Legend:**
- Order limits
 - Sheet boundary
 - Work No.7
 - Work No.7A
 - Work No.7B
- Additional land to be used in connection with construction or maintenance of the works**
- Site side access
 - Street subject to street works (streets)
 - Points referred to in Schedule 2 of the DCO
 - Street subject to street works (private tracks)
 - Points referred to in Schedule 2 of the DCO

Project: Norfolk Vanguard Offshore Wind Farm
 Report: Development Consent Order

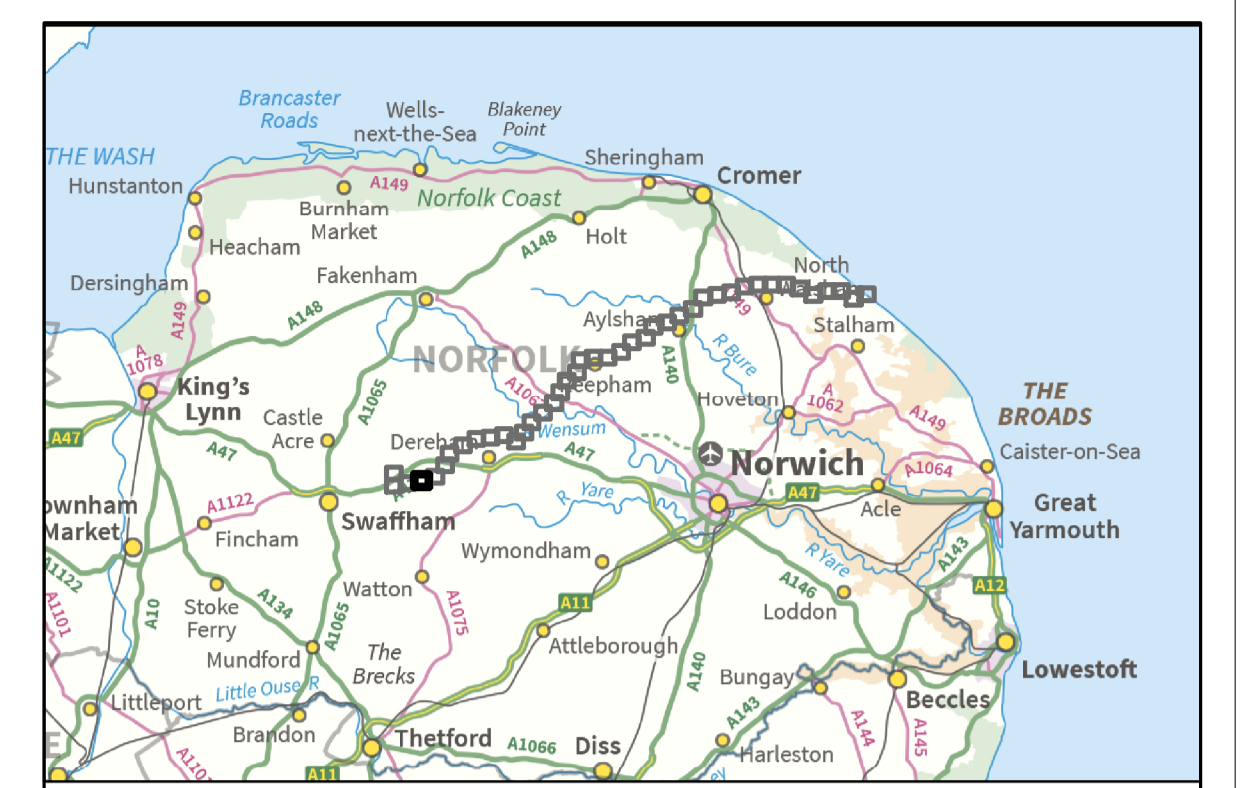
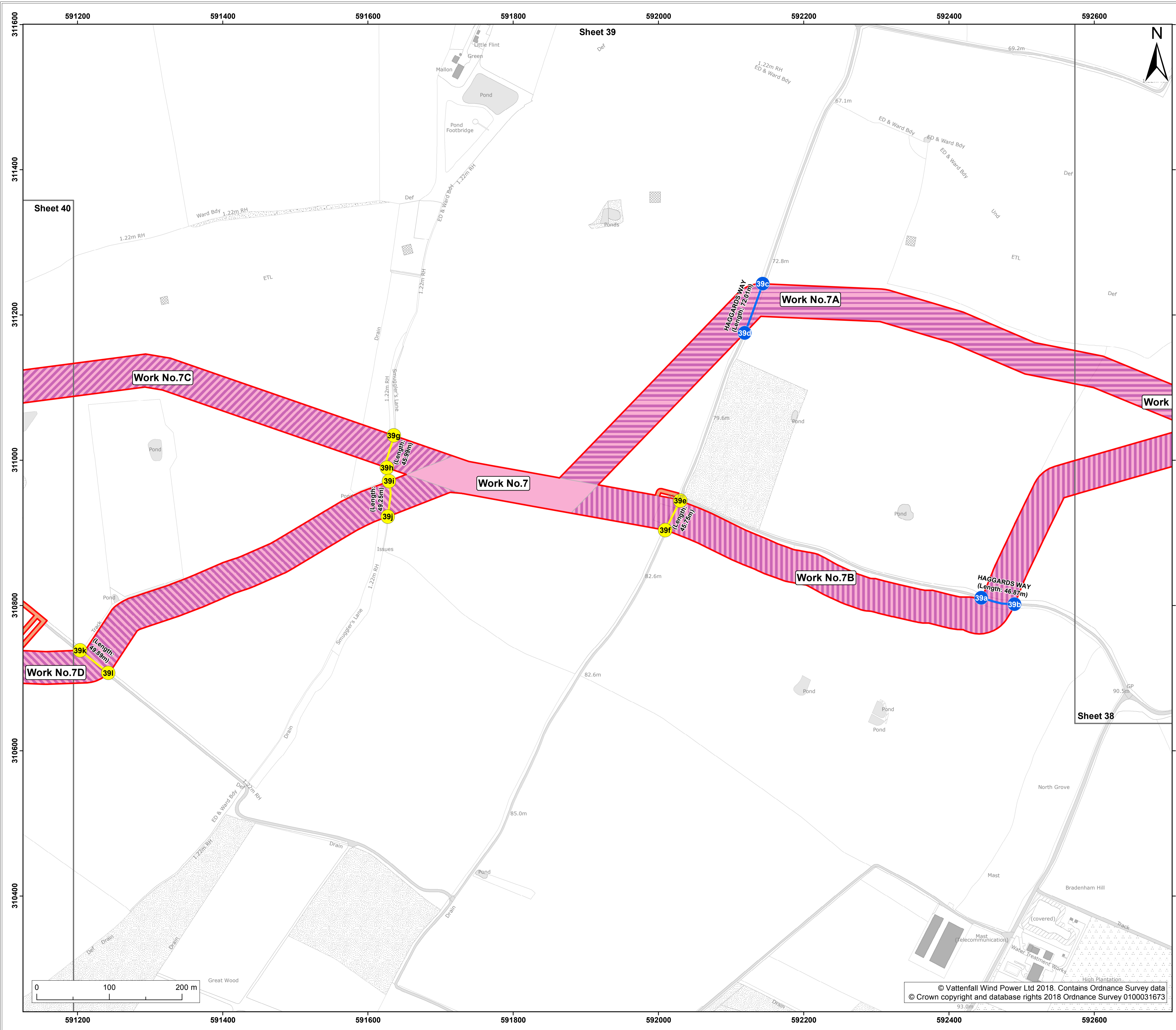
Title: 2.4 Works plan (onshore) (sheet 38 of 42)

Doc Ref: 2.4.2	APFP Ref: 5(2)(j)	Drawing No: PB4476-006-000-005			
Revision: 06	Date: 07/06/2018	Drawn: LB	Checked: GK	Size: A1	Scale: 1:2,500
05	04/06/2018	LB	GK	A1	1:2,500

Co-ordinate system: British National Grid EPSG: 27700



© Vattenfall Wind Power Ltd 2018. Contains Ordnance Survey data © Crown copyright and database rights 2018 Ordnance Survey 0100031673



- Legend:**
- Order limits
 - Sheet boundary
 - Work No.7
 - Work No.7A
 - Work No.7B
 - Work No.7C
 - Work No.7D
- Additional land to be used in connection with construction or maintenance of the works**
- Site side access
 - Street subject to street works (streets)
 - Points referred to in Schedule 2 of the DCO
 - Street subject to street works (private tracks)
 - Points referred to in Schedule 2 of the DCO

Project: **Norfolk Vanguard Offshore Wind Farm** Report: **Development Consent Order**

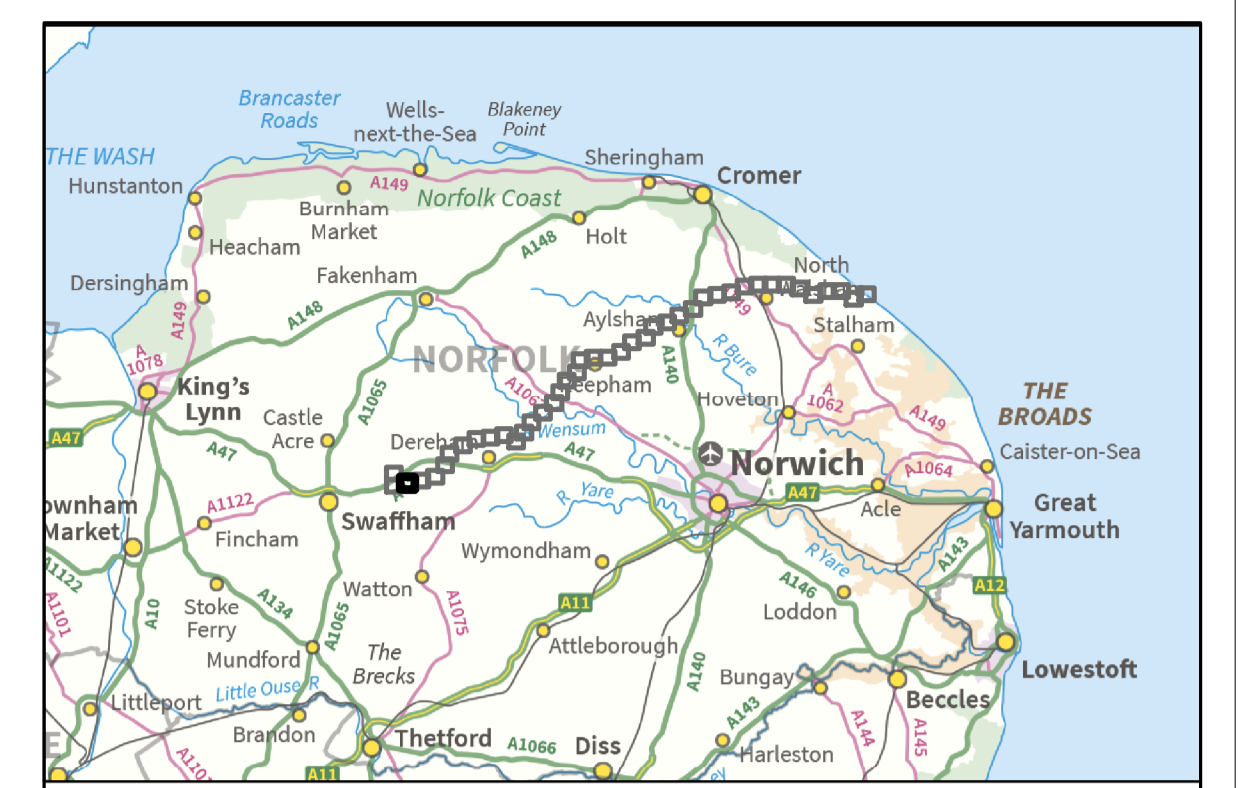
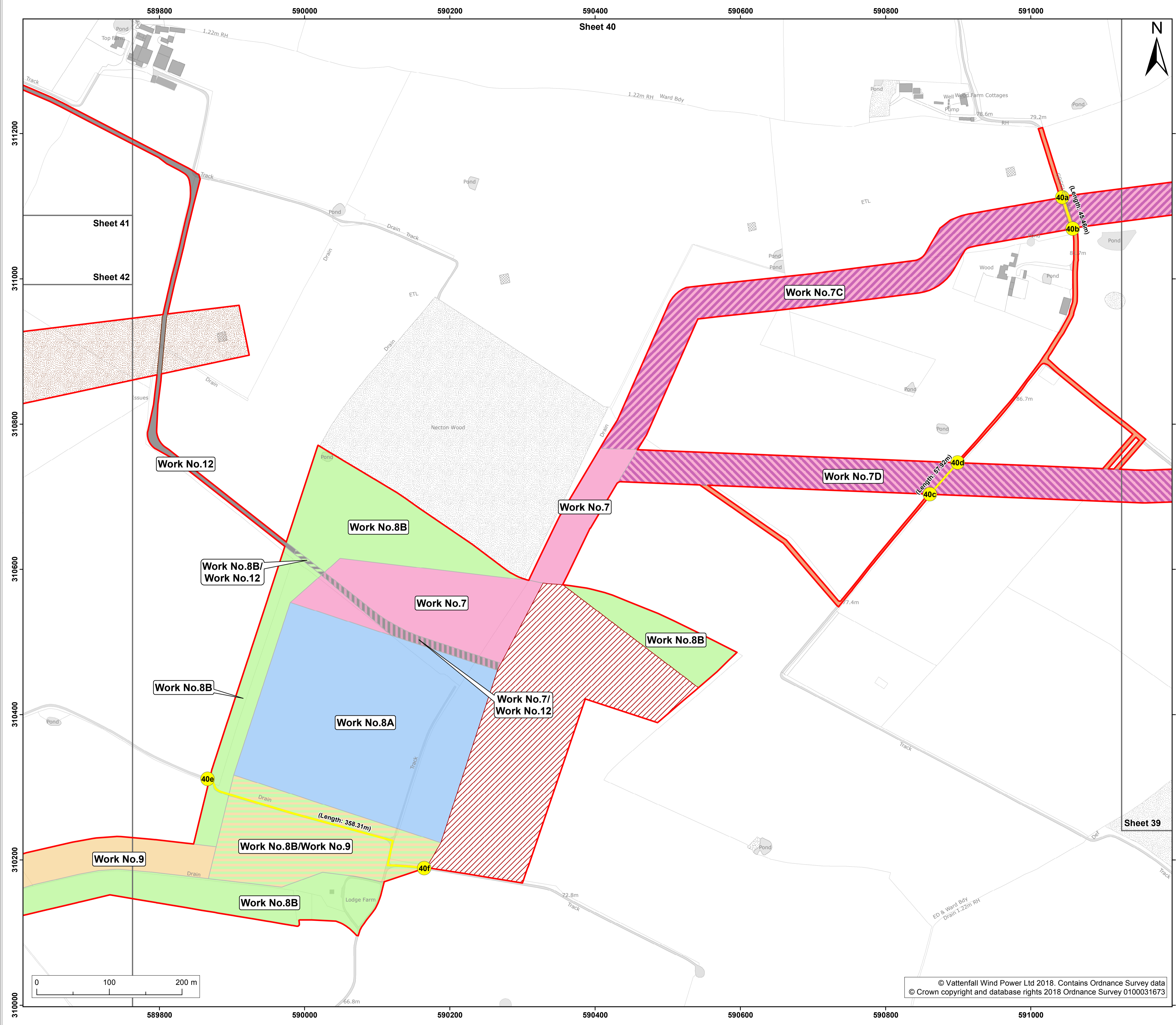
Title: **2.4 Works plan (onshore) (sheet 39 of 42)**

Doc Ref:	APFP Ref:	Drawing No:			
2.4.2	5(2)(j)	PB4476-006-000-005			
Revision:	Date:	Drawn:	Checked:	Size:	Scale:
06	07/06/2018	LB	GK	A1	1:2,500
05	04/06/2018	LB	GK	A1	1:2,500

Co-ordinate system: **British National Grid** EPSG: **27700**



© Vattenfall Wind Power Ltd 2018. Contains Ordnance Survey data
 © Crown copyright and database rights 2018 Ordnance Survey 0100031673



Legend:

- Order limits
- Sheet boundary
- Work No.7
- Work No.7C
- Work No.7D
- Work No.7/Work No.12
- Work No.8A
- Work No.8B
- Work No.8B/Work No.12
- Work No.8B/Work No.9
- Work No.9
- Work No.12

Additional land to be used in connection with construction or maintenance of the works

- Temporary construction area
- National Grid overhead line temporary works area and overhead line modification corridor
- Site side access
- Street subject to street works (private tracks)
- Points referred to in Schedule 2 of the DCO

Project: **Norfolk Vanguard Offshore Wind Farm** Report: **Development Consent Order**

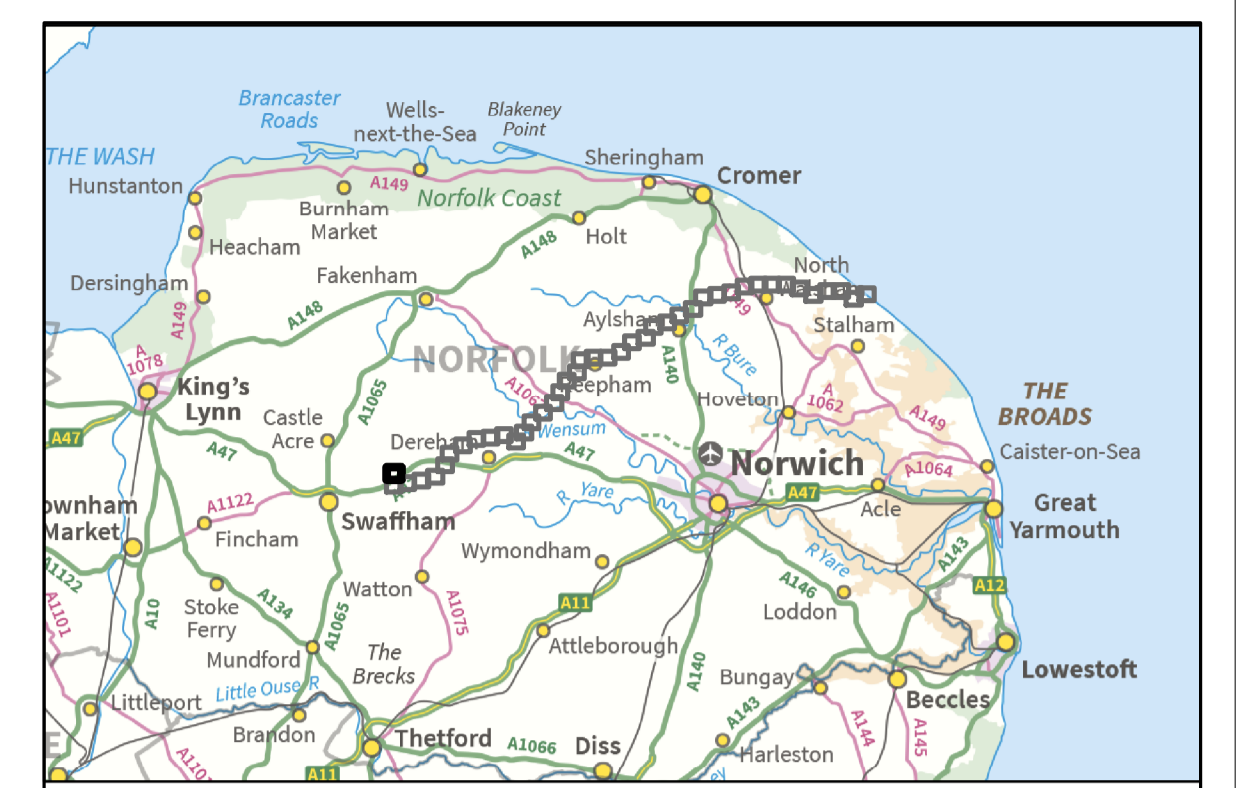
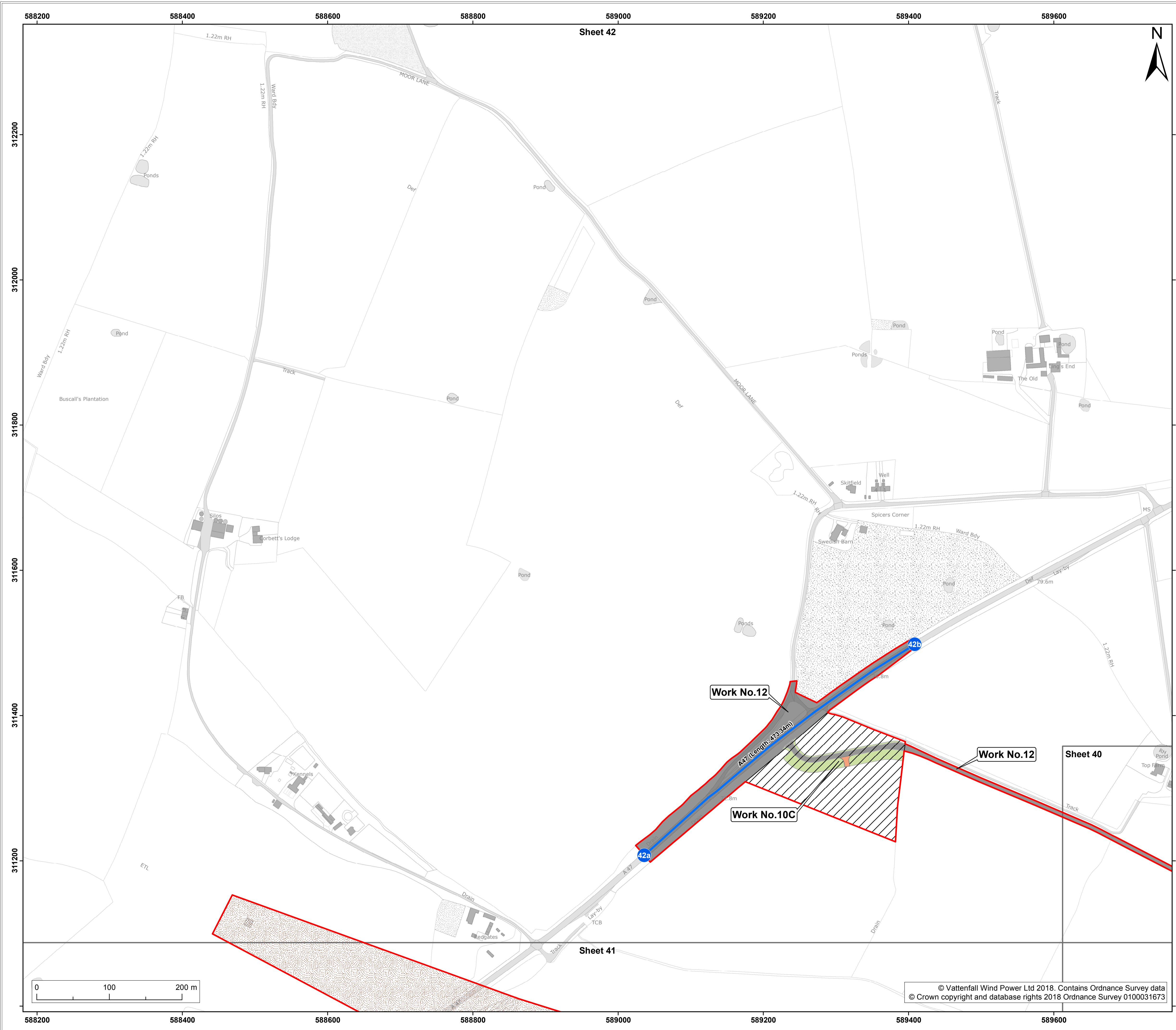
Title: **2.4 Works plan (onshore) (sheet 40 of 42)**

Doc Ref: 2.4.2	APFP Ref: 5(2)(j)	Drawing No: PB4476-006-000-005			
Revision: 06	Date: 07/06/2018	Drawn: LB	Checked: GK	Size: A1	Scale: 1:2,500
05	04/06/2018	LB	GK	A1	1:2,500

Co-ordinate system: British National Grid EPSG: 27700



© Vattenfall Wind Power Ltd 2018. Contains Ordnance Survey data © Crown copyright and database rights 2018 Ordnance Survey 0100031673



- Legend:**
- Order limits
 - Sheet boundary
 - Work No. 10C
 - Work No. 12
- Additional land to be used in connection with construction or maintenance of the works**
- Mobilisation zone
 - National Grid overhead line temporary works area and overhead line modification corridor
 - Site side access
- Street subject to street works (streets)
- Points referred to in Schedule 2 of the DCO

Project: **Norfolk Vanguard Offshore Wind Farm** Report: **Development Consent Order**

Title: **2.4 Works plan (onshore) (sheet 42 of 42)**

Doc Ref:	APFP Ref:	Drawing No:			
2.4.2	5(2)(j)	PB4476-006-000-005			
Revision:	Date:	Drawn:	Checked:	Size:	Scale:
06	07/06/2018	LB	GK	A1	1:2,500
05	04/06/2018	LB	GK	A1	1:2,500

Co-ordinate system: **British National Grid** EPSG: **27700**



© Vattenfall Wind Power Ltd 2018. Contains Ordnance Survey data © Crown copyright and database rights 2018 Ordnance Survey 0100031673